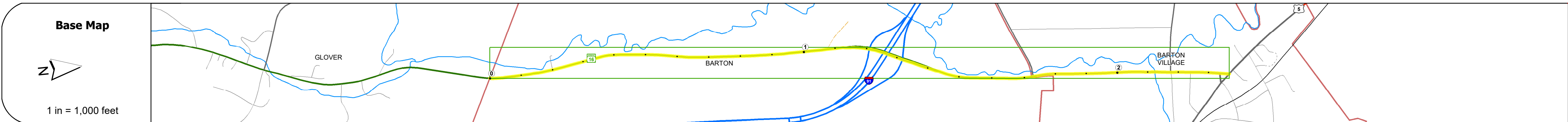
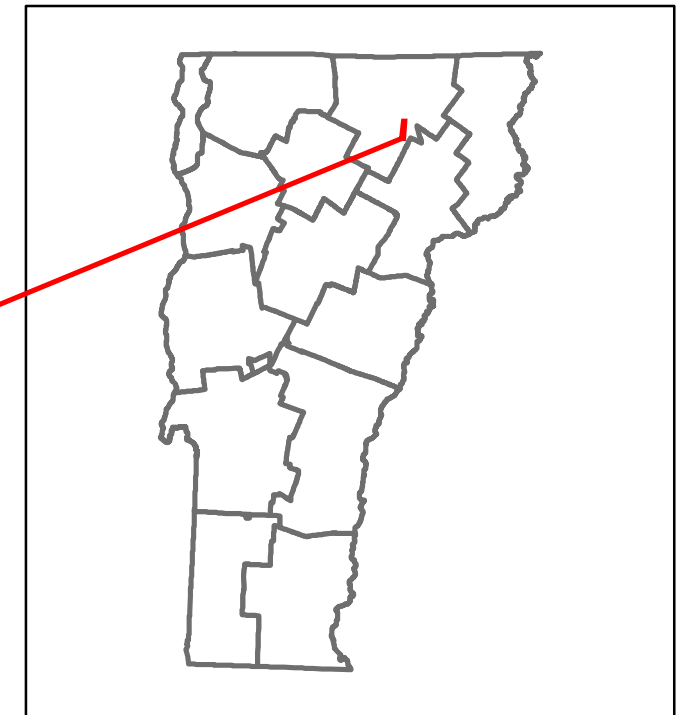


|          |        |       |
|----------|--------|-------|
| DISTRICT | TOWN   | ROUTE |
| 9        | BARTON | VT-16 |



### STRUCTURE DESCRIPTIONS

**Bridge 19A:**  
Stringer/multi-beam or girder - 1971  
Structure No. 200091102S10022  
Length: 180'  
Facility Carried: 191 ML  
Structure Type: 3 SP CONT ROLLED BM  
Features Intersected: 191 OVER VT 16

**Bridge 19A1:**  
Stringer/multi-beam or girder - 1971  
Structure No. 200091102N10022  
Length: 180'  
Facility Carried: 191 ML  
Structure Type: 3 SP CONT ROLLED BM  
Features Intersected: 191 OVER VT 16

**Bridge 20:**  
Slab - 2017  
Structure No. 200037002010022  
Length: 47'  
Width: 30.0'  
Facility Carried: VT 16 ML  
Structure Type: PRESTRESSED SLAB  
Features Intersected: CRYSTAL LAKE OUTLET 2  
Surface: Bituminous  
Maintenance/Ownership: Town

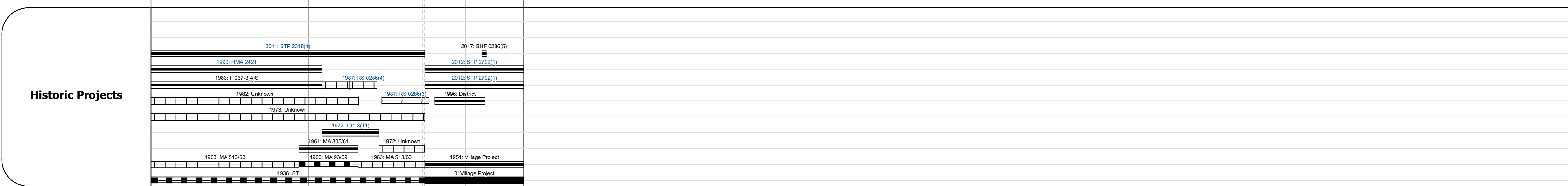
| Road Widths | Travellane | Roadway | Lane Count | Base    | Subbase    |
|-------------|------------|---------|------------|---------|------------|
|             | 31         | 30      | 2          | 3" P.M. | 24" Gravel |

| Curves | 7 | 4 | 4 | 4 |
|--------|---|---|---|---|
|--------|---|---|---|---|

| Grades |  |
|--------|--|
|--------|--|

| Guardrails |  |
|------------|--|
|------------|--|

| Rumblestrips |  |
|--------------|--|
|--------------|--|



| Maintenance Garage | District 9 - DMF Maintenance Barton Garage |
|--------------------|--|
|--------------------|--|

| Speed Zone | 40 |
|------------|----|
|------------|----|

| Functional Class | 4 | 5 |
|------------------|---|---|
|------------------|---|---|

| National Highway System |  |
|-------------------------|--|
|-------------------------|--|

| Limited Access Highway |  |
|------------------------|--|
|------------------------|--|

| Customer Service Level | Regional Corridor | Local Connector | Class 1 Town Highway |
|------------------------|-------------------|-----------------|----------------------|
|------------------------|-------------------|-----------------|----------------------|

| Traffic Counters |  |
|------------------|--|
|------------------|--|

| AADT | 2020 | 1977 | 2311 | 2466 | 2682 |
|------|------|------|------|------|------|
|      | 2019 | 2334 | 2728 | 2911 | 3167 |
|      | 2018 | 2300 | 2700 | 2900 | 3200 |
|      | 2017 | 2700 | 3100 | 3400 | 3700 |
|      | 2016 | 3200 | 3500 | 3800 | 4300 |

| Crash Locations | (Incomplete) 2021 | HCL Section No. 733 | HCL Section No. 442 |
|-----------------|-------------------|---------------------|---------------------|
|                 | 2020              |                     |                     |
|                 | 2019              |                     |                     |
|                 | 2018              |                     |                     |
|                 | 2017              |                     |                     |

|   |  |  |   |  |  |   |  |                                     |                       |  |   |
|---|--|--|---|--|--|---|--|-------------------------------------|-----------------------|--|---|
| <b>Historic Projects</b><br><ul style="list-style-type: none"> <li>Unknown</li> <li>Retreatment</li> <li>Resurface</li> <li>Bituminous Mix</li> <li>Skinny Seal</li> <li>Bituminous Seal</li> </ul> | <b>Functional Class</b><br><ul style="list-style-type: none"> <li>1 - Interstate System</li> <li>2 - Other Freeways and Expressways</li> <li>3 - Principal Arterial</li> <li>4 - Minor Arterial</li> <li>5 - Major Collector</li> <li>6 - Minor Collector</li> </ul> | <b>Curves</b><br><ul style="list-style-type: none"> <li>Left</li> <li>Right</li> </ul> | <b>Grades</b><br><ul style="list-style-type: none"> <li>grade up</li> <li>grade down</li> </ul> | <b>Traffic Counters</b><br><ul style="list-style-type: none"> <li>Continuous (CTC)</li> <li>Weigh-In-Motion (WIM)</li> <li>Short-Term, Scheduled</li> <li>Short-Term, Unscheduled</li> </ul> | <b>Crash Locations</b><br><ul style="list-style-type: none"> <li>High Crash Locations (HCL's)</li> <li>Sections (&amp; Intersections)</li> </ul> | <b>Mileage by Functional Class By Sheet</b><br>037-3 4 - Minor Arterial 1.318<br>0286 5 - Major Collector 1.051 | <b>Mileage by Town By Sheet</b><br>BARTON - V016-1002 2.369 of 2.369 | <b>DISTRICT</b><br>9                | <b>TOWN</b><br>BARTON | <b>Date:</b> 11/17/21                      | <b>ROUTE</b><br>VT-16<br>ETE mileage: 18.171 to 20.54 |
| <b>Legend</b><br>1 - 100 (1 - 10) 201 - 300 (21 - 30)<br>101 - 200 (11 - 20) 401 - 800 (41 - 113)   |  |  |   |  |  | <b>Page Total Mileage: 2.369 mi</b>   |  | <b>Page Total Mileage: 2.369 mi</b> |                       | <b>1 of 1</b><br>TWN mileage: 0.0 to 2.369 |   |