

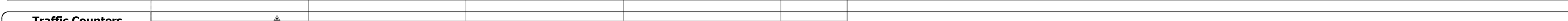



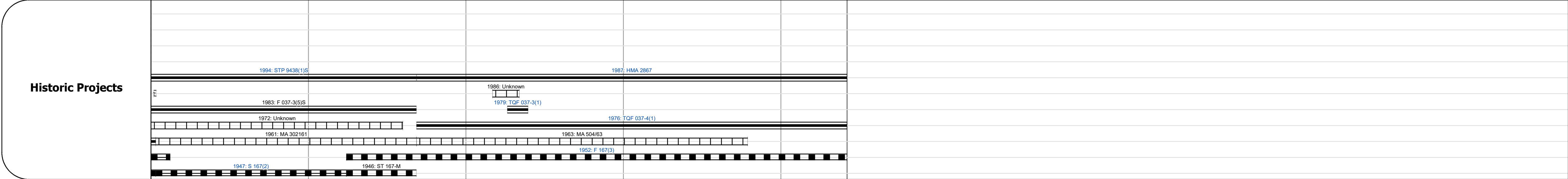
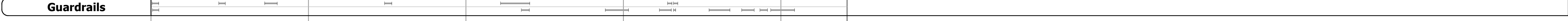
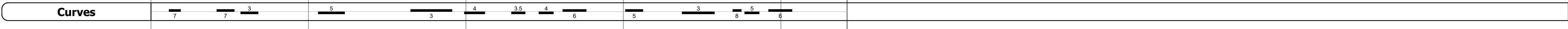
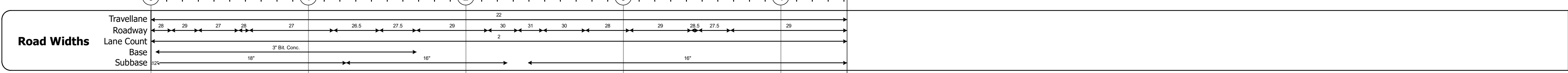
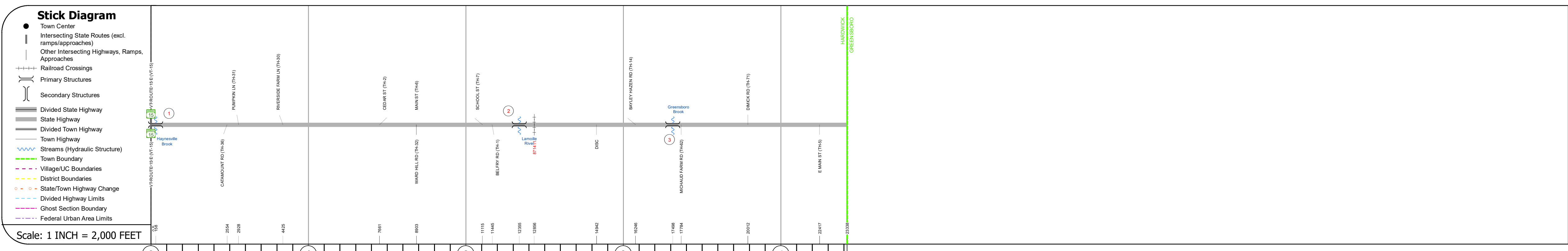
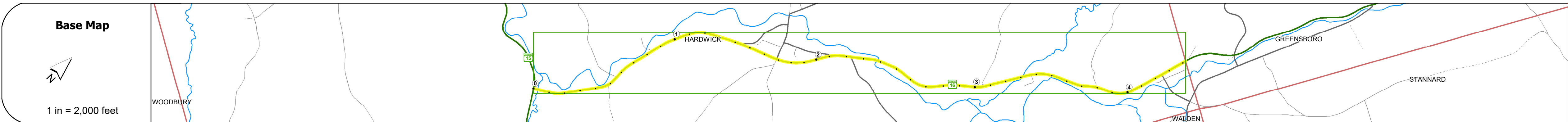
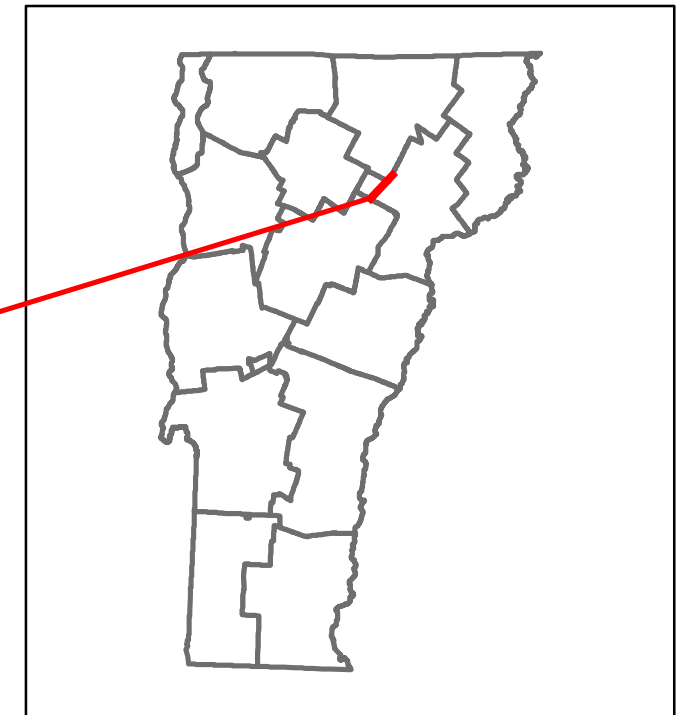


Route Log and Progress Chart

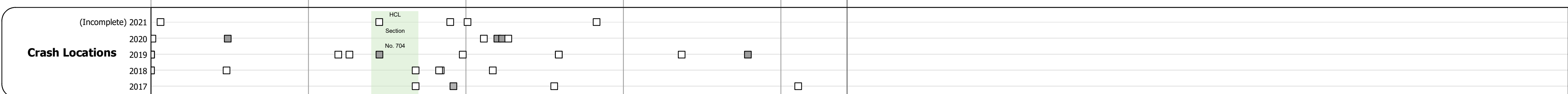
DRAFT

Please Note: Errors and Omissions May Exist.
Contact the VTrans Mapping Section with questions or concerns.

DISTRICT	TOWN	ROUTE
7	HARDWICK	VT-16



Year	2020	2019	2018	2017	2016
ADT	2585	3052	2700	2900	2700
			2800	2800	2800
			2500	2500	2400
			1800	1800	1800
			1654	1953	1800



STRUCTURE DESCRIPTIONS

Bridge 1:
Stringer/multi-beam or girder - 1950
Structure No. 200037000103052
Length: 84'
Width: 30.0'
Facility Carried: VT 16 ML
Structure Type: ROLLED BEAM
Features Intersected: HAYNESVILLE BROOK
Surface: Bituminous
Maintenance/Ownership: State

Bridge 2:
Stringer/multi-beam or girder - 1919
Structure No. 200037000203052
Length: 108'
Width: 33.5'
Facility Carried: VT 16 ML
Structure Type: 2 SPAN ROLLED BEAM
Features Intersected: LAMOILLE RIVER
Surface: Bituminous
Maintenance/Ownership: State

Bridge 3:
Stringer/multi-beam or girder - 1952
Structure No. 200037000303052
Length: 34'
Width: 29.5'
Facility Carried: VT 16 ML
Structure Type: ROLLED BEAM
Features Intersected: GREENSBORO BROOK
Surface: Bituminous
Maintenance/Ownership: State

Historic Projects <ul style="list-style-type: none"> Unknown Retreatment Resurface Bituminous Mix Skinny Mix Bituminous Seal 	Functional Class <ul style="list-style-type: none"> 1 - Interstate System 2 - Other Freeways and Expressways 3 - Principal Arterial 4 - Minor Arterial 5 - Major Collector 6 - Minor Collector 	Curves <ul style="list-style-type: none"> Left (degrees) Right (degrees) 	Grades <ul style="list-style-type: none"> grade up (percent) grade down (percent) 	Traffic Counters <ul style="list-style-type: none"> Continuous (CTC) Weigh-In-Motion (WIM) Short-Term, Scheduled Short-Term, Unscheduled 	Crash Locations <ul style="list-style-type: none"> High Crash Locations (HCL's) Sections (& Intersections) 1 - 100 (1 - 10) 101 - 200 (11 - 20) 201 - 300 (21 - 30) 301 - 400 (31 - 40) 401 - 800 (41 - 113) 	Mileage by Functional Class By Sheet 037-3 4 - Minor Arterial 4.420	Mileage by Town By Sheet HARDWICK - V016-0305 4.42 of 4.42	DISTRICT 7	TOWN HARDWICK	Date: 11/17/21	ROUTE VT-16 ETE mileage: 0.0 to 4.42
Legend Speed Zones 15 20 25 30 35 40 45 50 55 60 65						Page Total Mileage: 4.420 mi		Page Total Mileage: 4.42 mi		1 of 1 TWN mileage: 0.0 to 4.42	