

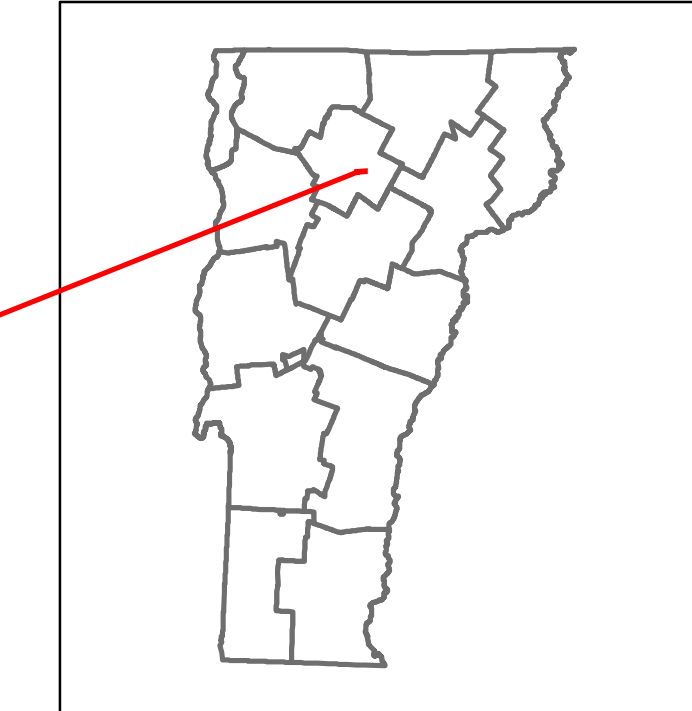


Route Log and Progress Chart

DRAFT

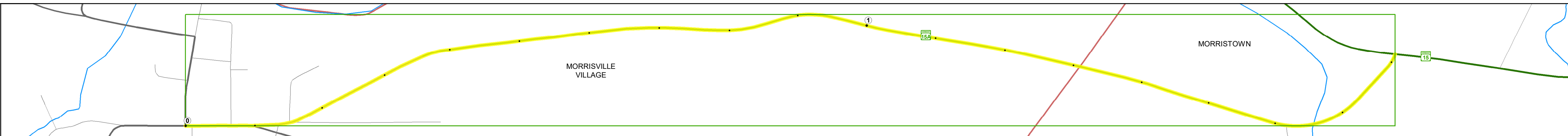
Please Note: Errors and Omissions May Exist.
Contact the VTrans Mapping Section with questions or concerns.

DISTRICT	TOWN	ROUTE
6	MORRISTOWN	VT-15A



Base Map

1 in = 500 feet



Stick Diagram

- Town Center
- Intersecting State Routes (excl. ramps/approaches)
- Other Intersecting Highways, Ramps, Approaches
- Railroad Crossings
- Primary Structures
- Secondary Structures
- Divided State Highway
- State Highway
- Divided Town Highway
- Town Highway
- Streams (Hydraulic Structure)
- Town Boundary
- Village/IC Boundaries
- District Boundaries
- State/Town Highway Change
- Divided Highway Limits
- Ghost Section Boundary
- Federal Urban Area Limits

Scale: 1 INCH = 2,000 FEET




STRUCTURE DESCRIPTIONS

Bridge 1:
 Stringer/multi-beam or girder - 2018
 Structure No: 200240000108072
 Length: 223'
 Width: 30.0'
 Facility Carried: VT 0015A ALT
 Structure Type: 3 SPAN CURVED GIRDER
 Features Intersected: LAMOILLE RIVER
 1
 Surface: Bituminous
 Maintenance/Ownership: State


Road Widths




Curves




Grades



Guardrails




Rumblestrips




Historic Projects




Maintenance Garage




Speed Zone




Functional Class



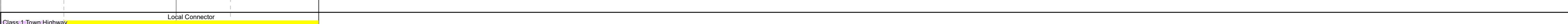
National Highway System




Limited Access Highway



Customer Service Level




Traffic Counters



AADT



Crash Locations



Historic Projects Unknown, Retreatment, Resurface, Bituminous Mix, Skiny Mix, Bituminous Seal, Bituminous Concrete, Cold Plane and Reclaimed Base and Bituminous Concrete, Surface Treated Gravel, Plant Mix, Reclaimed Base and Bituminous Concrete	Functional Class 1 - Interstate System, 2 - Other Freeways and Expressways, 3 - Principal Arterial, 4 - Minor Arterial, 5 - Major Collector, 6 - Minor Collector	Curves Left (convex), Right (concave)	Grades (down) grade up, (up) grade down	Traffic Counters Continuous (CTC), Weigh-In-Motion (WIM), Short-Term, Scheduled, Short-Term, Unscheduled (counter ID)	Crash Locations Legend: High Crash Locations (HCL's) Sections (& Intersections) HCL No. 1-100 (1-10), 101-200 (11-20), 201-300 (21-30), 301-400 (31-40), 401-800 (41-113)	Mileage by Functional Class By Sheet 0240 5 - Major collector 1.812	Mileage by Town By Sheet MORRISTOWN - V015A0807 1.812 of 1.812	DISTRICT 6	TOWN MORRISTOWN	Date: 11/17/21	ROUTE VT-15A ETE mileage: 0.0 to 1.812
						Page Total Mileage: 1.812 mi					