








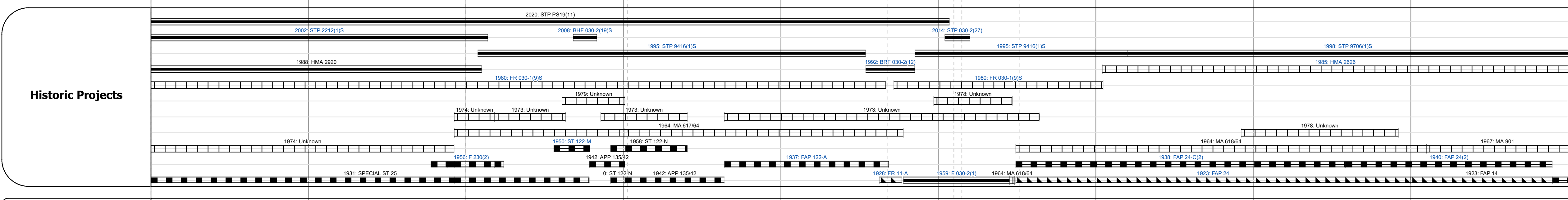
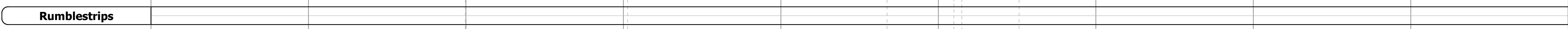


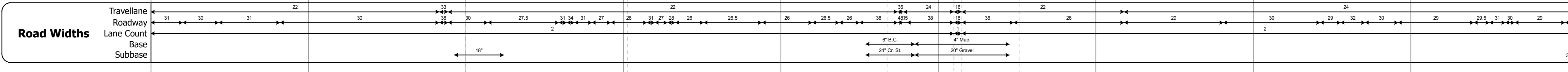
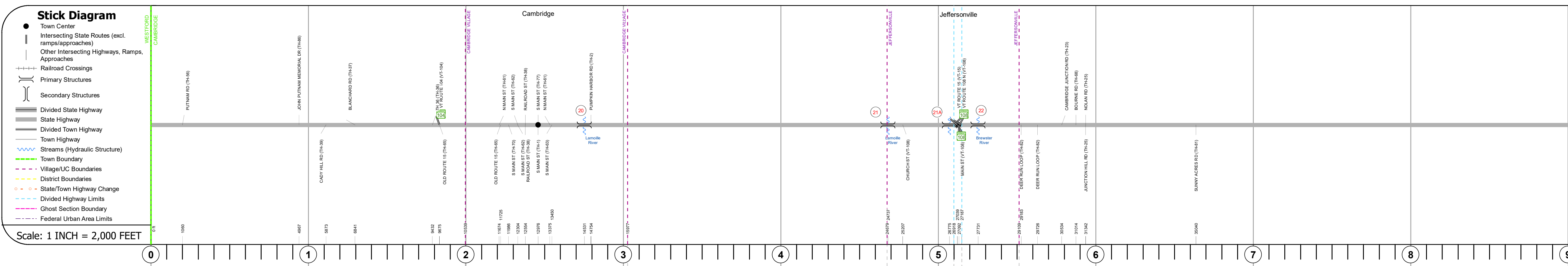
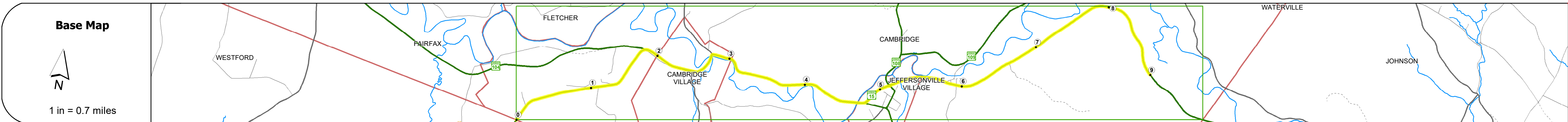
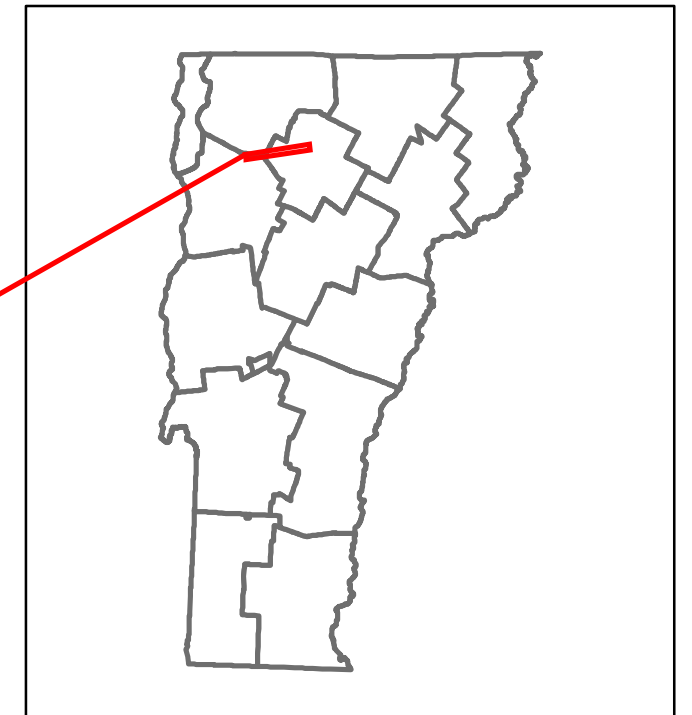


Route Log and Progress Chart

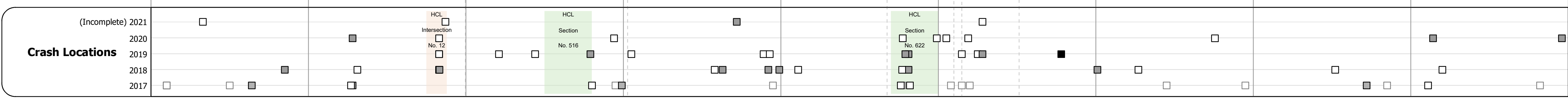
DRAFT

Please Note: Errors and Omissions May Exist.
Contact the VTrans Mapping Section with questions or concerns.

DISTRICT	TOWN	ROUTE
8	CAMBRIDGE	VT-15



Year	0-1	1-2	2-3	3-4	4-5	5-6	6-7	7-8	8
2020	3680			7109				5230	
2019	4345			8393				6175	
2018	4300	8200	8400		8300			6300	
2017	4600	8100	8200		8100			6300	
2016	4800	8000	8100		7800			6200	



STRUCTURE DESCRIPTIONS

Bridge 20:
Stringer/multi-beam or girder - 1950
Structure No. 200030002008022
Length: 399'
Width: 37.3'
Facility Carried: VT 15 ML
Structure Type: 5 SPAN ROLLED BEAM
Features Intersected: LAMOILLE RIVER
Surface: Bituminous
Maintenance/Ownership: State

Bridge 21:
Stringer/multi-beam or girder - 1991
Structure No. 200030002108022
Length: 259'
Width: 38.9'
Facility Carried: VT 15 ML
Structure Type: 3 SP CONT WLD GIRDER
Features Intersected: LAMOILLE RIVER
Surface: Bituminous
Maintenance/Ownership: State

Bridge 21A:
Culvert - 2019
Structure No. 300030021A08022
Length: 22'
Under Clearance: 4.0'
Facility Carried: VT 15
Structure Type: PRECAST RC BOX
Features Intersected: DRY CROSSING/RELIEF
Maintenance: State

Bridge 22:
Stringer/multi-beam or girder - 1959
Structure No. 200030002208022
Length: 118'
Width: 30.0'
Facility Carried: VT 15 ML
Structure Type: 2 SPAN ROLLED BEAM
Features Intersected: BREWSTER RIVER
Surface: Bituminous
Maintenance/Ownership: State

Historic Projects <ul style="list-style-type: none"> Unknown Bituminous Concrete Retreatment Resurface Bituminous Mix Skinny Mix Bituminous Seal 	Functional Class <ul style="list-style-type: none"> 1 - Interstate System 2 - Other Freeways and Expressways 3 - Principal Arterial 4 - Minor Arterial 5 - Major Collector 6 - Minor Collector 	Curves <ul style="list-style-type: none"> Left Right 	Grades <ul style="list-style-type: none"> Special grade up Special grade down 	Traffic Counters <ul style="list-style-type: none"> Continuous (CTC) Weigh-In-Motion (WIM) Short-Term, Scheduled Short-Term, Unscheduled 	Crash Locations <ul style="list-style-type: none"> High Crash Locations (HCL's) Sections (& Intersections) 1 - 100 (1 - 10) 101 - 200 (11 - 20) 201 - 300 (21 - 30) 301 - 400 (31 - 40) 401 - 800 (41 - 113) 	Mileage by Functional Class By Sheet 030-2 4 - Minor Arterial 7.074 030-1 4 - Minor Arterial 1.926 Page Total Mileage: 9.000 mi	Mileage by Town By Sheet CAMBRIDGE - V015-0802 9.0 of 9.833 Page Total Mileage: 9.0 mi	DISTRICT 8	TOWN CAMBRIDGE	Date: 11/17/21	ROUTE VT-15 ETE mileage: 21.805 to 30.805
---	--	--	---	--	--	--	--	----------------------	--------------------------	-----------------------	--