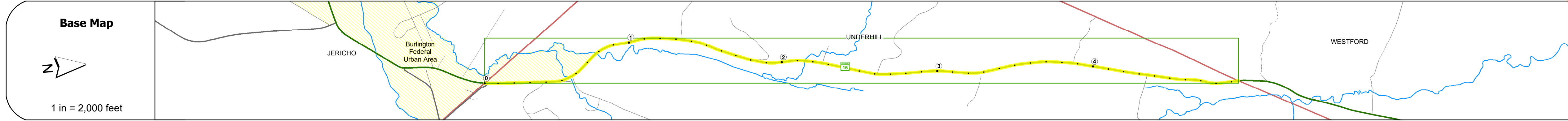
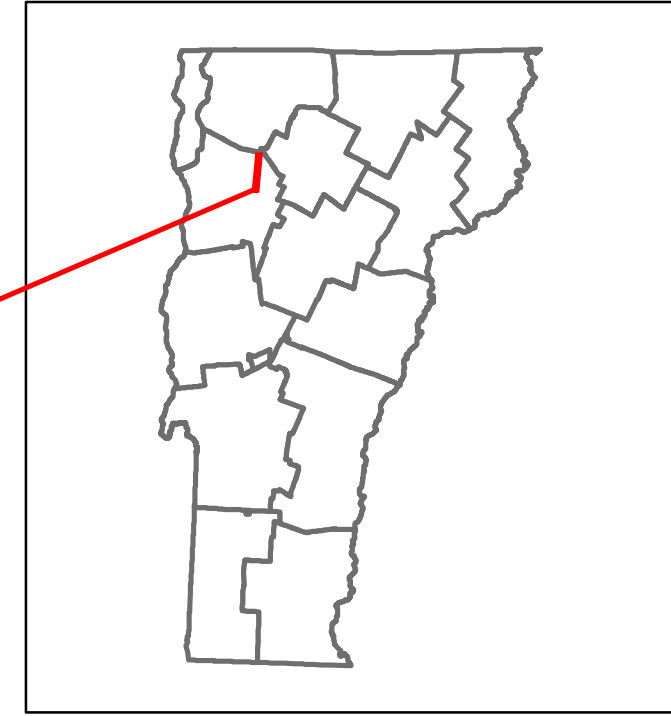


DISTRICT	TOWN	ROUTE
5	UNDERHILL	VT-15



**STRUCTURE DESCRIPTIONS**


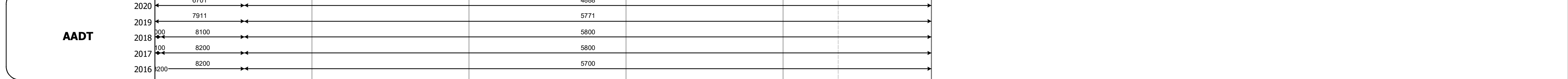






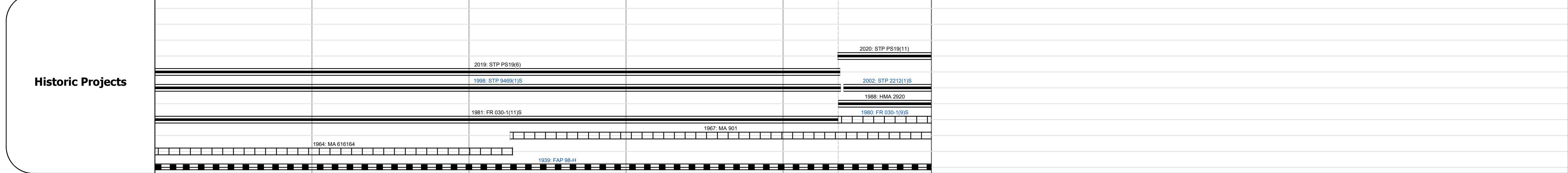
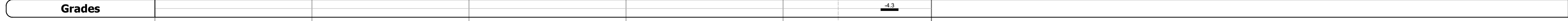
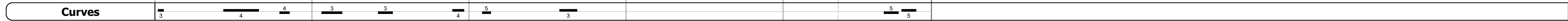
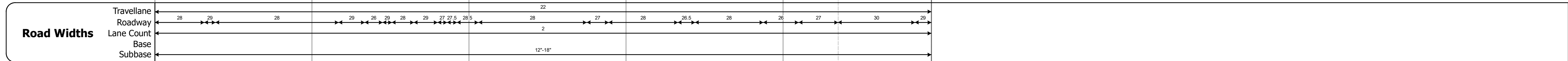
**Bridge 11:**  
Stringer/multi-beam or girder - 1938  
Structure No. 200030001104152  
Length: 63'  
Width: 29.9'  
Facility Carried: VT 15 ML  
Structure Type: ROLLED BEAM  
Features Intersected: ROARING BROOK  
Surface: Bituminous  
Maintenance/Ownership: State

**Bridge 12:**  
Stringer/multi-beam or girder - 1938  
Structure No. 200030001204152  
Length: 54'  
Width: 29.5'  
Facility Carried: VT 15 ML  
Structure Type: ROLLED BEAM  
Features Intersected: THE CREEK  
Surface: Bituminous  
Maintenance/Ownership: State

**Bridge 13:**  
Culvert - 2018  
Structure No. 300030001304151  
Length: 18'  
Under Clearance: 5.0'  
Facility Carried: VT15  
Structure Type: RC BOX  
Features Intersected: BROOK  
Maintenance: State

**Bridge 14:**  
Culvert - 1925  
Structure No. 300030001404151  
Length: 9'  
Under Clearance: 7.0'  
Facility Carried: VT15  
Structure Type: RC BOX  
Features Intersected: BROOK  
Maintenance: State

**Bridge 15:**  
Culvert - 1919  
Structure No. 300030001504151  
Length: 10'  
Under Clearance: 4.42'  
Facility Carried: VT15  
Structure Type: RC BOX  
Features Intersected: BROOK  
Maintenance: State



<p><b>Historic Projects</b></p> <ul style="list-style-type: none"> <li>Unknown</li> <li>Retreatment</li> <li>Resurface</li> <li>Bituminous Mix</li> <li>Skippy Mix</li> <li>Bituminous Seal</li> </ul> <p>Indicated plans available - <a href="http://vtransmap01.ad.state.vt.us/tp/dgr/DivWebstore/">http://vtransmap01.ad.state.vt.us/tp/dgr/DivWebstore/</a></p>	<p><b>Functional Class</b></p> <ul style="list-style-type: none"> <li>1 - Interstate System</li> <li>2 - Other Freeways and Expressways</li> <li>3 - Principal Arterial</li> <li>4 - Minor Arterial</li> <li>5 - Major Collector</li> <li>6 - Minor Collector</li> </ul> <p><b>Speed Zones</b></p>	<p><b>Curves</b></p> <ul style="list-style-type: none"> <li>Left (dogleg)</li> <li>Right</li> </ul> <p><b>Grades</b></p> <ul style="list-style-type: none"> <li>down</li> <li>up</li> <li>grade down</li> <li>grade up</li> </ul> <p><b>Road Widths</b></p>	<p><b>Traffic Counters</b></p> <ul style="list-style-type: none"> <li>Continuous (CTC)</li> <li>Weigh-In-Motion (WIM)</li> <li>Short-Term, Scheduled</li> <li>Short-Term, Unscheduled</li> </ul> <p><b>Crash Locations</b></p> <p>High Crash Locations (HCL's) Sections (&amp; Intersections)</p> <ul style="list-style-type: none"> <li>1 - 100 (1 - 10)</li> <li>101 - 200 (11 - 20)</li> <li>201 - 300 (21 - 30)</li> <li>301 - 400 (31 - 40)</li> <li>401 - 800 (41 - 113)</li> </ul>	<p><b>Mileage by Functional Class By Sheet</b></p> <p>030-1 4 - Minor Arterial 4.944</p>	<p><b>Mileage by Town By Sheet</b></p> <p>UNDERHILL - V015-0415 4.944 of 4.944</p>	<p><b>DISTRICT</b></p> <p>5</p>	<p><b>TOWN</b></p> <p>UNDERHILL</p>	<p><b>Date:</b> 11/17/21</p>	<p><b>ROUTE</b></p> <p>VT-15</p> <p>ETE mileage: 14.034 to 18.978</p>
				<p><b>Page Total Mileage: 4.944 mi</b></p>		<p><b>Page Total Mileage: 4.944 mi</b></p>		<p><b>1 of 1</b></p> <p>TWN mileage: 0.0 to 4.944</p>	