

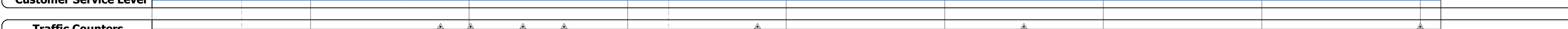
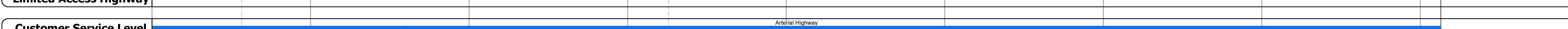



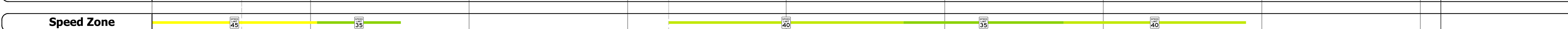

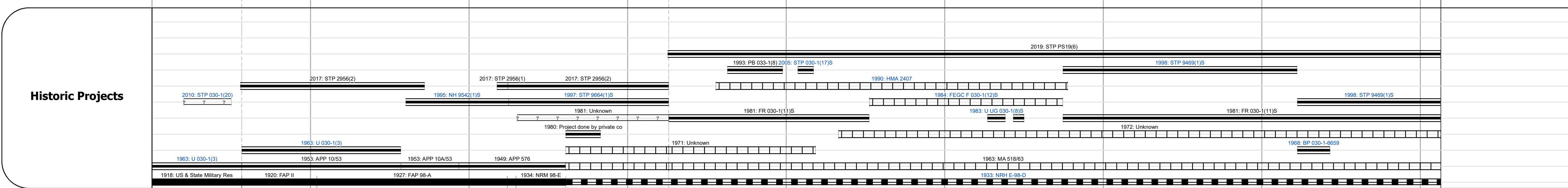
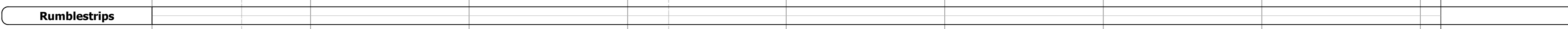

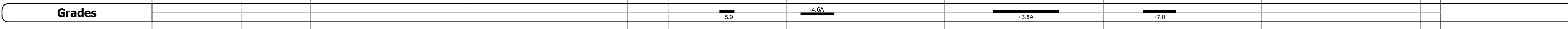
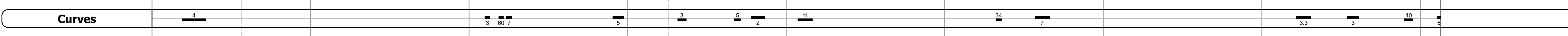
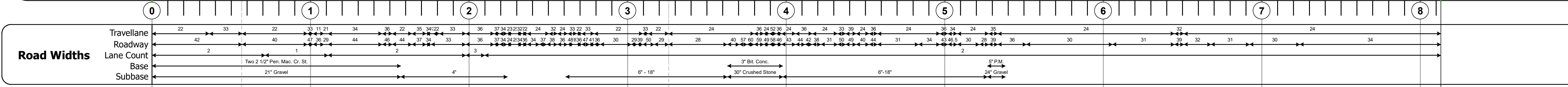
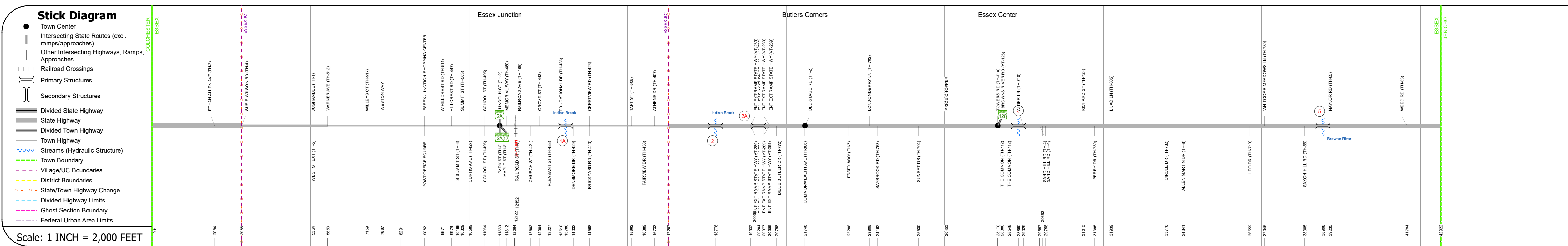
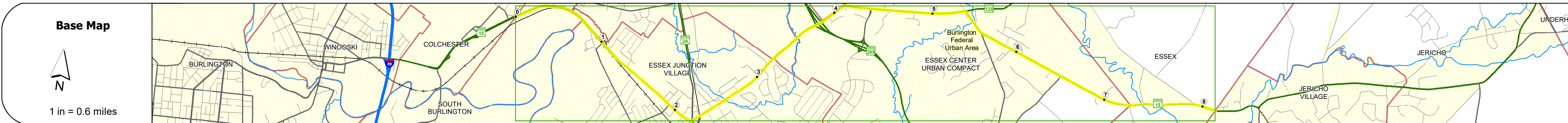
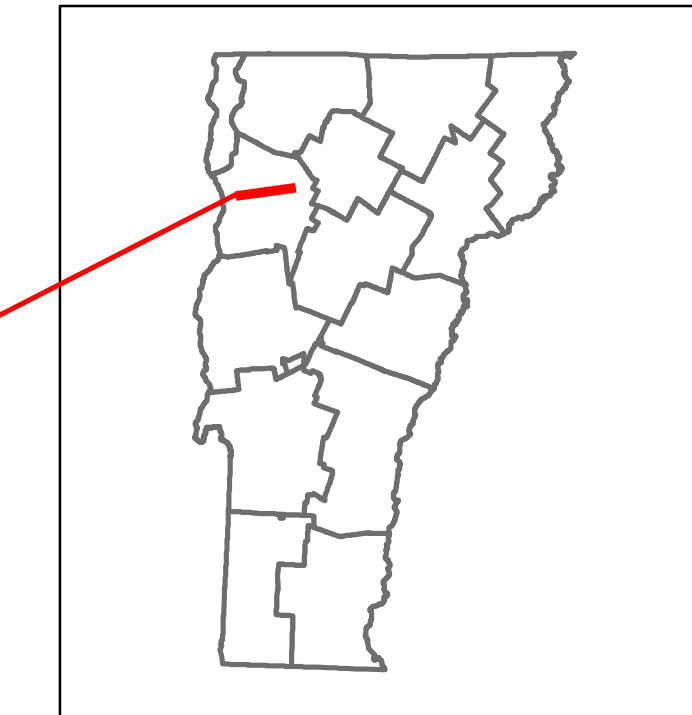


Route Log and Progress Chart

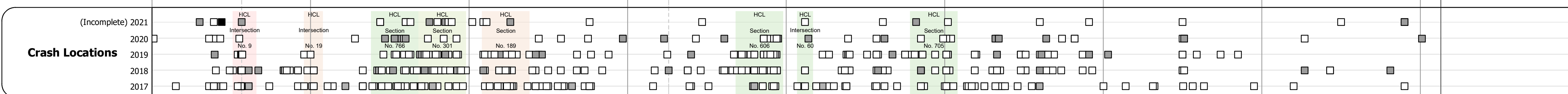
DRAFT

Please Note: Errors and Omissions May Exist.
Contact the VTTrans Mapping Section with questions or concerns.

DISTRICT	TOWN	ROUTE
5	ESSEX	VT-15



Year	030-1	3	Other Principal Arterial	8129	ESSEX - V015-0406	8129 of 8.129
2020	20321	21847	16199	11501	10585	10638
2019	24691	26546	19683	13975	12861	12928
2018	25000	18500	13200	13000	11700	11400
2017	24700	17700	12600	13900	13000	11600
2016	24400	16900	12100	14900	12900	11300



STRUCTURE DESCRIPTIONS

Bridge 1A:
Slab - 1929
Structure No. 300030001A04061
Length: 20'
Width: 33.7'
Under Clearance: 10.0'
Facility Carried: VT 15
Structure Type: CONCRETE SLAB
Features Intersected: INDIAN BROOK
Surface: Bituminous
Maintenance: Town

Bridge 2:
Culvert - 1919
Structure No. 30003000204061
Length: 12'
Under Clearance: 6.0'
Facility Carried: VT 15
Structure Type: RC BOX
Features Intersected: INDIAN BROOK
Maintenance: State

Bridge 2A:
Stringer/multi-beam or girder - 1993
Structure No. 200030002A04062
Length: 152'
Width: 61.3'
Under Clearance: 16.5'
Facility Carried: VT 15 ML
Structure Type: WELDED GIRDER
Features Intersected: VT 15 OVER VT 289
Surface: Bituminous
Maintenance/Ownership: State

Bridge 3:
Culvert - 1979
Structure No. 30003000304061
Length: 14'
Under Clearance: 14.0'
Facility Carried: VT 15
Structure Type: CGMPP
Features Intersected: ALDER BROOK
Maintenance: State

Bridge 5:
Stringer/multi-beam or girder - 1968
Structure No. 20003000504062
Length: 79'
Width: 33.0'
Facility Carried: VT 15 ML
Structure Type: ROLLED BEAM
Features Intersected: BROWNS RIVER
Surface: Bituminous
Maintenance/Ownership: State

Historic Projects <ul style="list-style-type: none"> Unknown Retreatment Resurface Bituminous Mix Skinny Mix Bituminous Seal 	Functional Class <ul style="list-style-type: none"> 1 - Interstate System 2 - Other Freeways and Expressways 3 - Principal Arterial 4 - Minor Arterial 5 - Major Collector 6 - Minor Collector 	Curves <ul style="list-style-type: none"> Left (convex) Right (concave) 	Grades <ul style="list-style-type: none"> Special grade up Special grade down 	Traffic Counters <ul style="list-style-type: none"> Continuous (CTC) Weigh-In-Motion (WIM) Short-Term, Scheduled Short-Term, Unscheduled 	Crash Locations <ul style="list-style-type: none"> High Crash Locations (HCL's) Sections (& Intersections) 1 - 100 (1 - 10) 101 - 200 (11 - 20) 201 - 300 (21 - 30) 301 - 400 (31 - 40) 401 - 800 (41 - 113) 	Mileage by Functional Class By Sheet 030-1 3 - Other Principal Arterial 8.129	Mileage by Town By Sheet ESSEX - V015-0406 8.129 of 8.129	DISTRICT 5	TOWN ESSEX	Date: 11/17/21	ROUTE VT-15 ETE mileage: 2.118 to 10.247
--	--	---	---	--	--	---	---	----------------------	----------------------	-----------------------	---

Page Total Mileage: 8.129 mi