

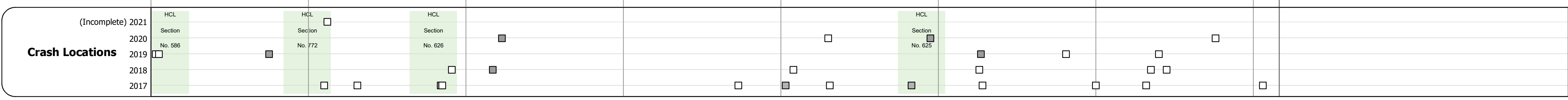
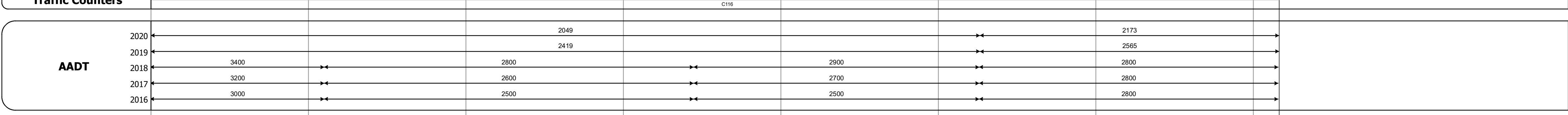
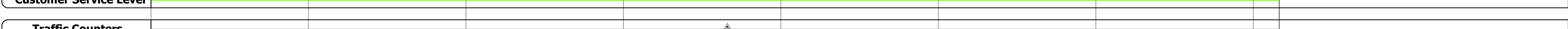






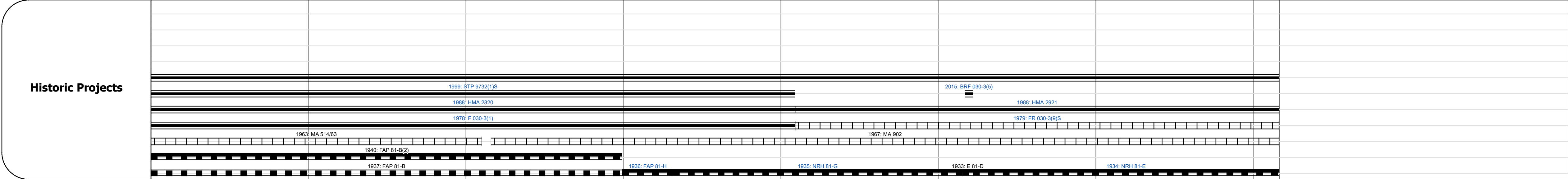
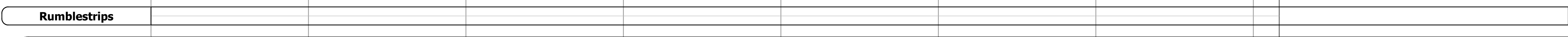



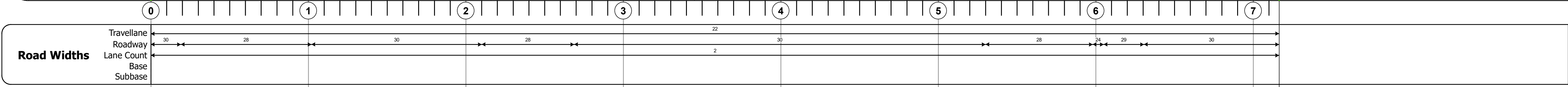

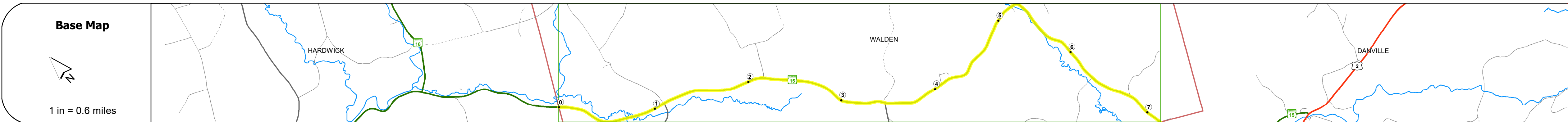
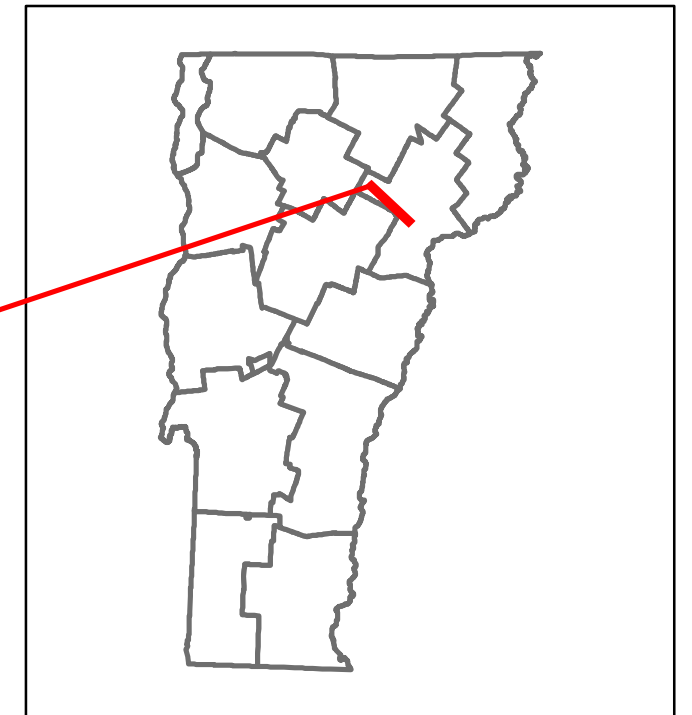


# Route Log and Progress Chart

**DRAFT**

Please Note: Errors and Omissions May Exist.  
Contact the VTrans Mapping Section with questions or concerns.

DISTRICT	TOWN	ROUTE
7	WALDEN	VT-15



## STRUCTURE DESCRIPTIONS

**Bridge 76:**  
Culvert - 1918  
Structure No. 300030007603151  
Length: 9'  
Under Clearance: 6.0'  
Facility Carried: VT15  
Structure Type: RC BOX  
Features Intersected: BROOK  
Maintenance: State

**Bridge 77:**  
Culvert - 1919  
Structure No. 300030007703151  
Length: 16'  
Under Clearance: 4.42'  
Facility Carried: VT15  
Structure Type: RC BOX  
Features Intersected: PERKINS MEADOW BROOK  
Maintenance: State

**Bridge 83:**  
Tee Beam - 2015  
Structure No. 200030008303152  
Length: 58'  
Width: 30.7'  
Facility Carried: VT 15 ML  
Structure Type: PRESTRESS NEXT BEAM  
Features Intersected: JOES BROOK  
Surface: Bituminous  
Maintenance/Ownership: State

**Bridge 84:**  
Slab - 1932  
Structure No. 300030008403151  
Length: 16'  
Width: 25.2'  
Under Clearance: 9.0'  
Facility Carried: VT15  
Structure Type: CONCRETE SLAB  
Features Intersected: CHASE BROOK  
Surface: Bituminous  
Maintenance: State

<b>Historic Projects</b> <ul style="list-style-type: none"> <li>Unknown</li> <li>Retreatment</li> <li>Resurface</li> <li>Bituminous Mix</li> <li>Skinny Mix</li> <li>Bituminous Seal</li> </ul>	<b>Functional Class</b> <ul style="list-style-type: none"> <li>1 - Interstate System</li> <li>2 - Other Freeways and Expressways</li> <li>3 - Principal Arterial</li> <li>4 - Minor Arterial</li> <li>5 - Major Collector</li> <li>6 - Minor Collector</li> </ul>	<b>Curves</b> <ul style="list-style-type: none"> <li>Left (degrees)</li> <li>Right (degrees)</li> </ul>	<b>Grades</b> <ul style="list-style-type: none"> <li>grade up (percent)</li> <li>grade down (percent)</li> </ul>	<b>Traffic Counters</b> <ul style="list-style-type: none"> <li>Continuous (CTC)</li> <li>Weigh-In-Motion (WIM)</li> <li>Short-Term, Scheduled</li> <li>Short-Term, Unscheduled</li> </ul>	<b>Crash Locations</b> <ul style="list-style-type: none"> <li>High Crash Locations (HCL's)</li> <li>Sections (&amp; Intersections)</li> <li>1 - 100 (1 - 10)</li> <li>101 - 200 (11 - 20)</li> <li>201 - 300 (21 - 30)</li> <li>301 - 400 (31 - 40)</li> <li>401 - 800 (41 - 113)</li> </ul>	<b>Mileage by Functional Class By Sheet</b> 030-3 4 - Minor Arterial 7.164	<b>Mileage by Town By Sheet</b> WALDEN - V015-0315 7.164 of 7.164	<b>DISTRICT</b> 7	<b>TOWN</b> WALDEN	<b>Date:</b> 11/17/21	<b>ROUTE</b> VT-15 ETE mileage: 59.976 to 67.14
<b>Legend</b> Indicated plans available - <a href="http://vtransmap01.ad.state.vt.us/tpdpr/Divestors/">http://vtransmap01.ad.state.vt.us/tpdpr/Divestors/</a>						<b>Page Total Mileage:</b> 7.164 mi	<b>Page Total Mileage:</b> 7.164 mi	<b>1 of 1</b> TWN mileage: 0.0 to 7.164			