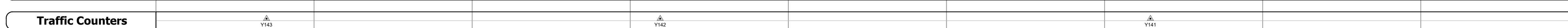





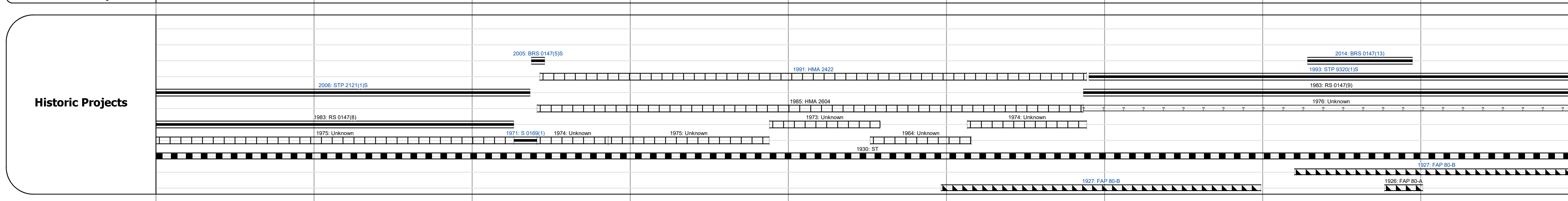

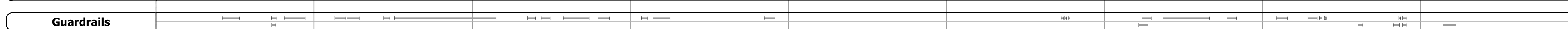
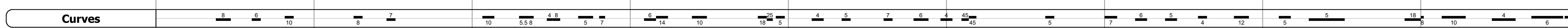
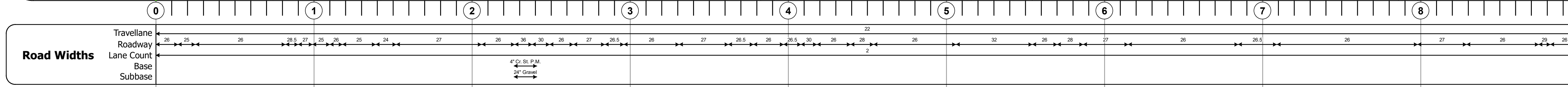
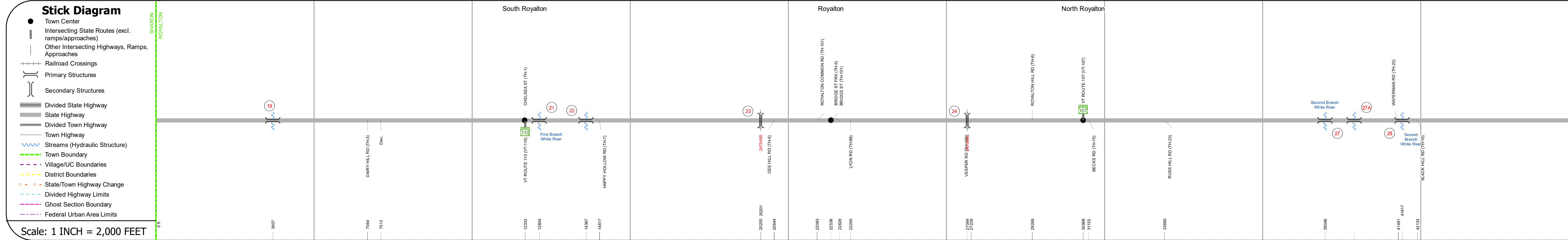
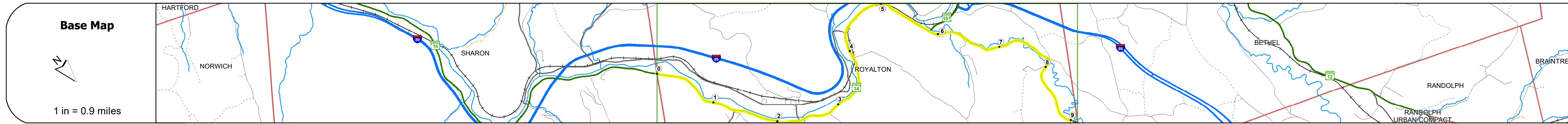
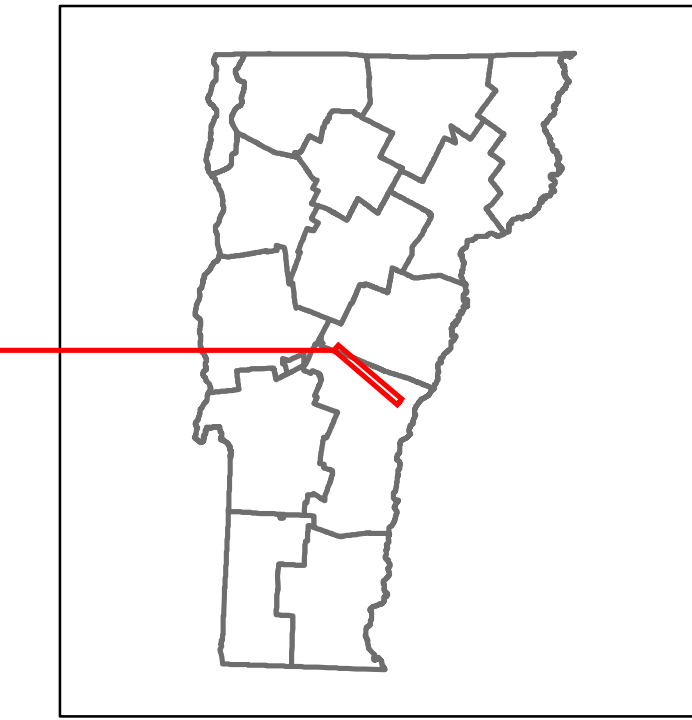
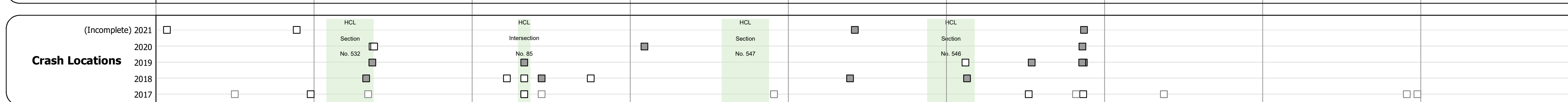


DISTRICT	TOWN	ROUTE
4	ROYALTON	VT-14



Year	2020	2019	2018	2017	2016
2020	2278				
2019	2690				
2018	2700	3200			
2017	2700	3100			
2016	2700	3000			



## STRUCTURE DESCRIPTIONS

**Bridge 19:**  
Culvert - 1919  
Structure No. 300147001914161  
Length: 10'  
Under Clearance: 6.0'  
Facility Carried: VT14  
Structure Type: CGMPPA  
Features Intersected: BROOK  
Maintenance: State

**Bridge 21:**  
Stringer/multi-beam or girder - 2005  
Structure No. 200147002114162  
Length: 134'  
Width: 31.8'  
Facility Carried: VT 14 ML  
Structure Type: WELDED PLATE GIRDER  
Features Intersected: FIRST BRANCH WHITE R.  
Surface: Bituminous  
Maintenance/Ownership: State

**Bridge 22:**  
Culvert - 1971  
Structure No. 300147002214161  
Length: 6'  
Under Clearance: 6.0'  
Facility Carried: VT14  
Structure Type: ACCGMP  
Features Intersected: BROOK  
Maintenance: State

**Bridge 23:**  
Girder and floorbeam system - 1900  
Structure No. 200147002314162  
Length: 54'  
Facility Carried: RAILROAD  
Structure Type: RIVETED 2 GIRDER  
Features Intersected: N.E.C.R.R. OVER VT 14

**Bridge 24:**  
Stringer/multi-beam or girder - 1927  
Structure No. 200147002414162  
Length: 27'  
Facility Carried: RAILROAD  
Structure Type: ROLLED BEAM  
Features Intersected: N.E.C.R.R. OVER VT 14

**Bridge 27:**  
Stringer/multi-beam or girder - 2014  
Structure No. 200147002714162  
Length: 138'  
Width: 28.0'  
Facility Carried: VT 14 ML  
Structure Type: WELDED PLATE GIRDER  
Features Intersected: 2ND BRANCH WHITE R.  
Surface: Bituminous  
Maintenance/Ownership: State

**Bridge 27A:**  
Culvert - 2014  
Structure No. 300147027A14161  
Length: 9'  
Facility Carried: VT14  
Structure Type: SEGMENTAL RC BOX  
Features Intersected: CATTLE PASS  
Maintenance: State

**Bridge 28:**  
Stringer/multi-beam or girder - 2015  
Structure No. 200147002814162  
Length: 124'  
Width: 30.0'  
Facility Carried: VT 14 ML  
Structure Type: CURVED WELDED GIRDER  
Features Intersected: 2ND BRANCH WHITE R.  
Surface: Bituminous  
Maintenance/Ownership: State

<b>Historic Projects</b> <ul style="list-style-type: none"> <li>Unknown</li> <li>Bituminous Concrete</li> <li>Retreatment</li> <li>Resurface</li> <li>Bituminous Mix</li> <li>Skippy Mix</li> <li>Bituminous Seal</li> </ul>	<b>Functional Class</b> <ul style="list-style-type: none"> <li>1 - Interstate System</li> <li>2 - Other Freeways and Expressways</li> <li>3 - Principal Arterial</li> <li>4 - Minor Arterial</li> <li>5 - Major Collector</li> <li>6 - Minor Collector</li> </ul>	<b>Curves</b> <ul style="list-style-type: none"> <li>Left</li> <li>Right</li> </ul>	<b>Grades</b> <ul style="list-style-type: none"> <li>Up</li> <li>Down</li> </ul>	<b>Traffic Counters</b> <ul style="list-style-type: none"> <li>Continuous (CTC)</li> <li>Weight-In-Motion (WIM)</li> <li>Short-Term, Scheduled</li> <li>Short-Term, Unscheduled</li> </ul>	<b>Crash Locations</b> <ul style="list-style-type: none"> <li>High Crash Locations (HCL's)</li> <li>Sections (&amp; Intersections)</li> </ul>	<b>Mileage by Functional Class By Sheet</b> 0147 5 - Major collector 9.000	<b>Mileage by Town By Sheet</b> ROYALTON - V014-1416 9.0 of 9.121	<b>DISTRICT</b> 4	<b>TOWN</b> ROYALTON	<b>Date:</b> 11/17/21	<b>ROUTE</b> VT-14 ETE mileage: 15.421 to 24.421
---	--	--	---	---	--	---	--	----------------------	-------------------------	-----------------------	--