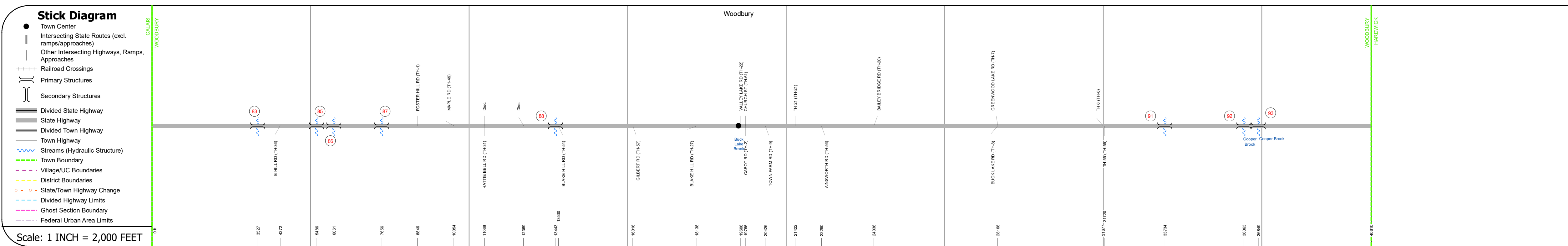
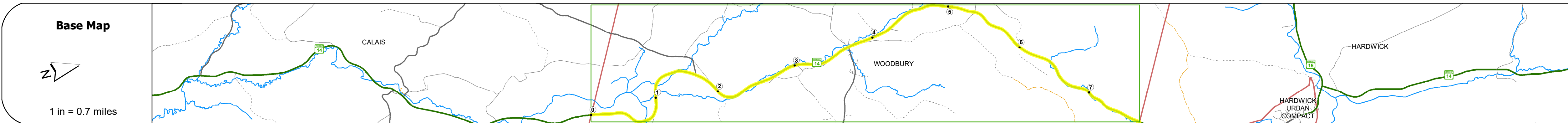
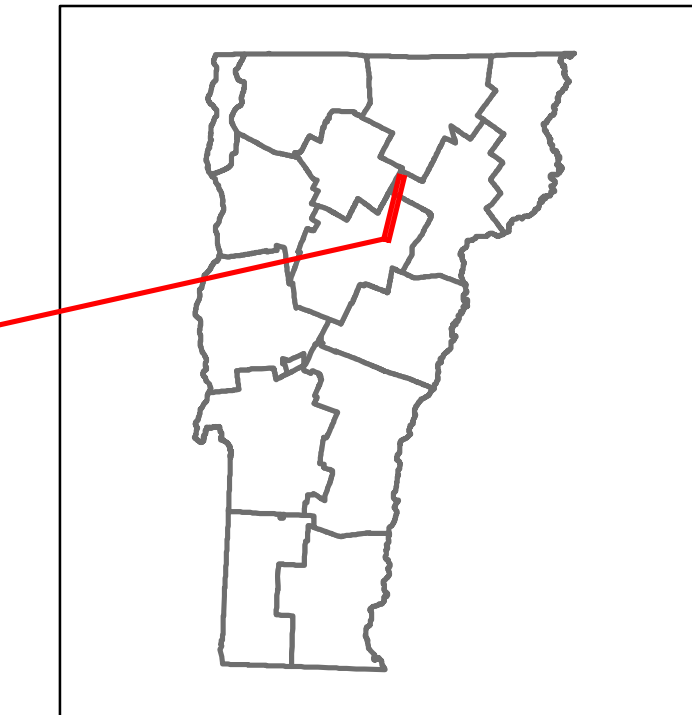


DISTRICT	TOWN	ROUTE
6	WOODBURY	VT-14



Road Widths	Travellane Roadway Lane Count Base Subbase	28 29 30 29.5 29 27 29 30 31 30 29 31 30 2 30 22 30 32 31 30 32 30 31
Curves		6 10 10 6 6 8 3 6 4 4 3 3 4 3 4 5 2.2 3.9 5.8 6.4 1.9 4.7 7.8 7.8 6.4 2.3 1.7
Grades		+6.9 -7.0 -5.0A -6.7
Guardrails		
Rumblestrips		
Historic Projects		1971: Unknown 1947: S 144(3) 1983: F 037-2(5)S 1972: Unknown 1950: F 144(4) 1990: MA 210(9) 2008: STP SURF(8) 2000: STP SB(T)1S
Maintenance Garage		District 7 - DMF Maintenance No Montpelier Garage District 6 - DMF Maintenance No. Montpelier Garage
Speed Zone		35 35
Functional Class		4
National Highway System		
Limited Access Highway		
Customer Service Level		Regional Corridor
Traffic Counters		W508 W535 W109
AADT	2020 2019 2018 2017 2016	2488 2938 2700 2700 2700 2800 2800 2900 2900
Crash Locations	(Incomplete) 2021 2020 2019 2018 2017	

STRUCTURE DESCRIPTIONS

Bridge 83:
Culvert - 1947
Structure No. 300037008312191
Length: 9'
Under Clearance: 8.0'
Facility Carried: VT14
Structure Type: CGMPP
Features Intersected: BROOK
Maintenance: State

Bridge 85:
Culvert - 1947
Structure No. 300037008512191
Length: 11'
Under Clearance: 8.0'
Facility Carried: VT14
Structure Type: CGMPPA
Features Intersected: BROOK
Maintenance: State

Bridge 86:
Culvert - 1947
Structure No. 300037008612191
Length: 9'
Under Clearance: 9.0'
Facility Carried: VT14
Structure Type: CGMPP
Features Intersected: BROOK
Maintenance: State

Bridge 87:
Culvert - 1947
Structure No. 300037008712191
Length: 10'
Under Clearance: 10.0'
Facility Carried: VT14
Structure Type: CGMPP
Features Intersected: BROOK
Maintenance: State

Bridge 88:
Slab - 1950
Structure No. 300037008812191
Length: 14'
Width: 30.0'
Under Clearance: 5.0'
Facility Carried: VT14
Structure Type: CONCRETE SLAB
Features Intersected: BROOK
Surface: Bituminous
Maintenance: State

Bridge 91:
Culvert - 1950
Structure No. 300037009112191
Length: 6'
Under Clearance: 6.0'
Facility Carried: VT14
Structure Type: ACCGMPP
Features Intersected: BROOK
Maintenance: State

Bridge 92:
Culvert - 1950
Structure No. 300037009212191
Length: 7'
Under Clearance: 7.0'
Facility Carried: VT14
Structure Type: CGMPP
Features Intersected: COOPER BROOK
Maintenance: State

Bridge 93:
Culvert - 1950
Structure No. 300037009312191
Length: 7'
Under Clearance: 7.0'
Facility Carried: VT14
Structure Type: CGMPP
Features Intersected: COOPER BROOK
Maintenance: State

Historic Projects <ul style="list-style-type: none"> Unknown Retreatment Resurface Bituminous Mix Skinny Mix Bituminous Seal 	Functional Class <ul style="list-style-type: none"> 1 - Interstate System 2 - Other Freeways and Expressways 3 - Principal Arterial 4 - Minor Arterial 5 - Major Collector 6 - Minor Collector 	Curves <ul style="list-style-type: none"> Left (degrees) Right 	Grades <ul style="list-style-type: none"> Special grade up Special grade down 	Traffic Counters <ul style="list-style-type: none"> Continuous (CTC) Weigh-In-Motion (WIM) Short-Term, Scheduled Short-Term, Unscheduled 	Crash Locations <ul style="list-style-type: none"> High Crash Locations (HCL's) Sections (& Intersections) 1 - 100 (1 - 10) 101 - 200 (11 - 20) 201 - 300 (21 - 30) 301 - 400 (31 - 40) 401 - 800 (41 - 113) 	Mileage by Functional Class By Sheet 037-2 4 - Minor Arterial 7.691	Mileage by Town By Sheet WOODBURY - V014-1219 7.691 of 7.691	DISTRICT 6	TOWN WOODBURY	Date: 11/17/21	ROUTE VT-14 ETE mileage: 65.487 to 73.178
Speed Zones 						Legend AADT (AADT)	Page Total Mileage: 7.691 mi	Page Total Mileage: 7.691 mi	1 of 1 TWN mileage: 0.0 to 7.691		