

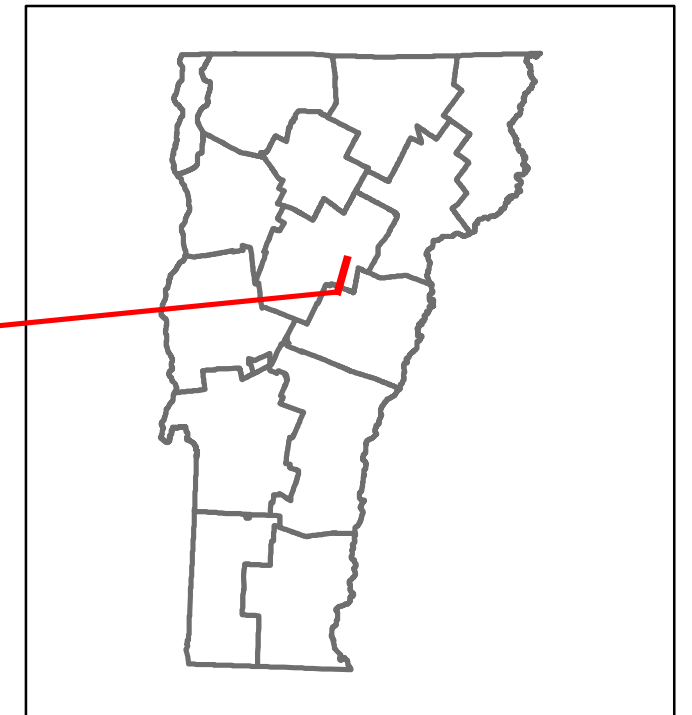


Route Log and Progress Chart

DRAFT

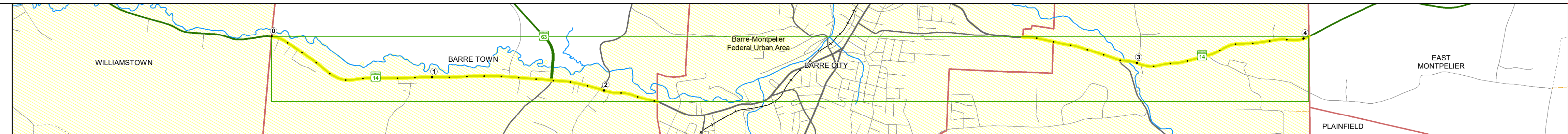
Please Note: Errors and Omissions May Exist.
Contact the VTrans Mapping Section with questions or concerns.

DISTRICT	TOWN	ROUTE
6	BARRE TOWN	VT-14



Base Map

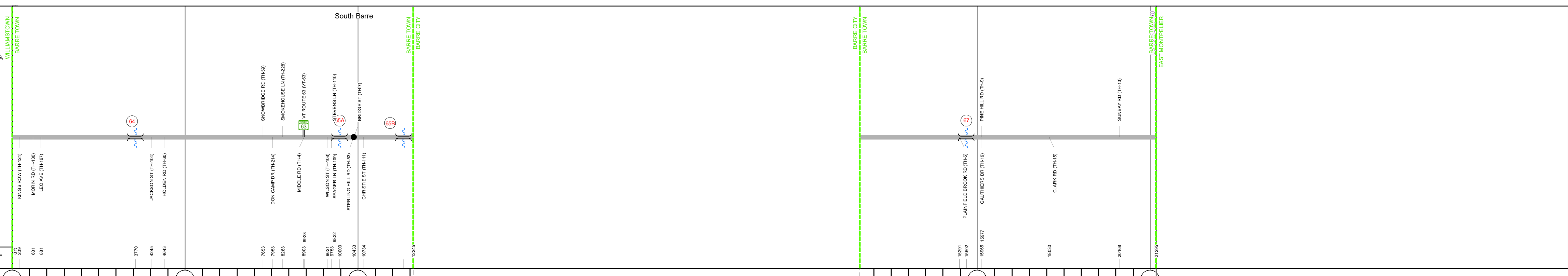
1 in = 2,000 feet



Stick Diagram

- Town Center
- Intersecting State Routes (excl. ramps/approaches)
- Other Intersecting Highways, Ramps, Approaches
- Railroad Crossings
- Primary Structures
- Secondary Structures
- Divided State Highway
- State Highway
- Divided Town Highway
- Town Highway
- Streams (Hydraulic Structure)
- Town Boundary
- Village/UC Boundaries
- District Boundaries
- State/Town Highway Change
- Divided Highway Limits
- Ghost Section Boundary
- Federal Urban Area Limits

Scale: 1 INCH = 2,000 FEET





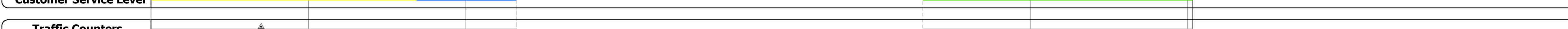
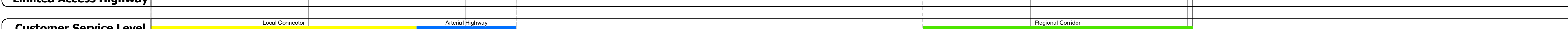





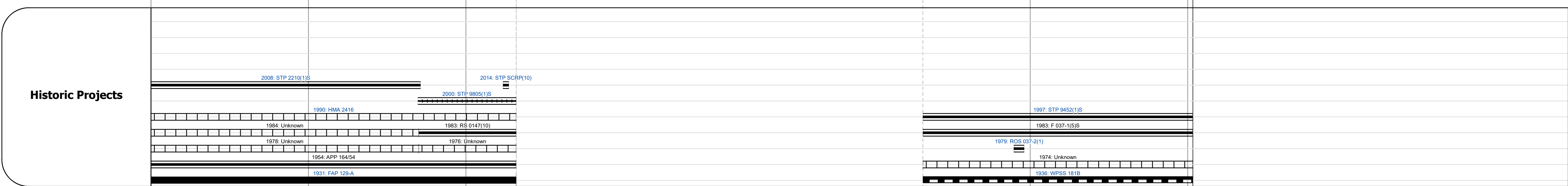
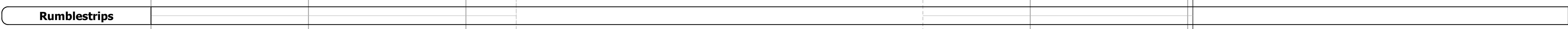



STRUCTURE DESCRIPTIONS

Bridge 64:
Slab - 1923
Structure No. 300147006412021
Length: 11'
Width: 30.0'
Under Clearance: 4.0'
Facility Carried: VT 14
Structure Type: CONCRETE SLAB
Features Intersected: BROOK
Surface: Bituminous
Maintenance: State

Bridge 65A:
Culvert - 1919
Structure No. 300147065A12021
Length: 6'
Under Clearance: 6.0'
Facility Carried: VT 14
Structure Type: ACCMPP
Features Intersected: BROOK
Maintenance: State

Bridge 65B:
Culvert - 2014
Structure No. 300147065B12021
Length: 7'
Under Clearance: 5.0'
Facility Carried: VT 14
Structure Type: SEGMENTAL RC BOX
Features Intersected: BROOK
Maintenance: State

Bridge 67:
Culvert - 1979
Structure No. 200037006712022
Length: 23'
Facility Carried: VT 14 ML
Structure Type: CGMPPA
Features Intersected: GUNNERS BROOK
Maintenance/Ownership: State



Historic Projects

- Unknown
- Bituminous Concrete
- Retreatment
- Resurface
- Bituminous Mix
- Skiny Mix
- Bituminous Seal
- Surface Treated Gravel
- Plant Mix
- Reclaimed Base and Bituminous Concrete

Functional Class

- 1 - Interstate System
- 2 - Other Freeways and Expressways
- 3 - Principal Arterial
- 4 - Minor Arterial
- 5 - Major Collector
- 6 - Minor Collector

Speed Zones

15 20 25 30 35 40 45 50 55 60 65

Curves

- Left (counter ID)
- Right

Grades

- grade up
- grade down

Traffic Counters

- Continuous (CTC)
- Weigh-In-Motion (WIM)
- Short-Term, Scheduled
- Short-Term, Unscheduled

Crash Locations

Legend

High Crash Locations (HCL's) Sections (& Intersections)

HCL No. 1 - 100 (1 - 10) 201 - 300 (21 - 30) 301 - 400 (31 - 40) 401 - 800 (41 - 113)

Road Widths

AADT (AADT)

Mileage by Functional Class By Sheet

037-1	4 - Minor Arterial	2.347
0147	5 - Major Collector	1.686

Mileage by Town By Sheet

BARRE TOWN - V014-1202	4.033 of 4.033
------------------------	----------------

Page Total Mileage: 4.033 mi

DISTRICT

6

TOWN

BARRE TOWN

Date: 11/17/21

ROUTE

VT-14

ETE mileage: 46.676 to 48.995
51.578 to 53.292