

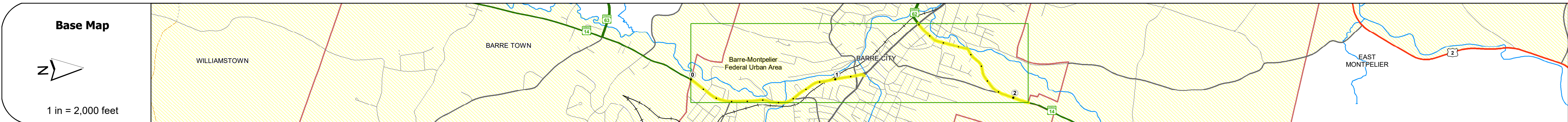
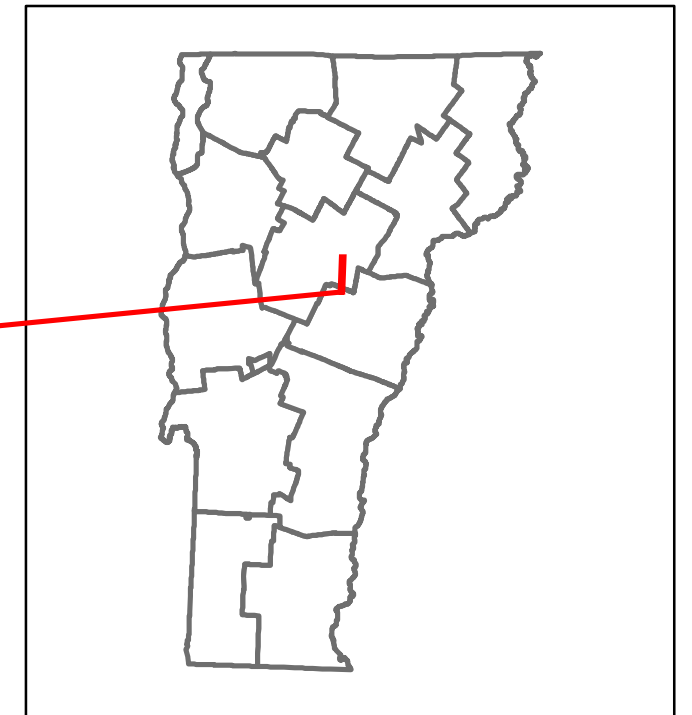


Route Log and Progress Chart

DRAFT

Please Note: Errors and Omissions May Exist.
Contact the VTrans Mapping Section with questions or concerns.

DISTRICT	TOWN	ROUTE
6	BARRE CITY	VT-14



STRUCTURE DESCRIPTIONS

Bridge 66:
Culvert (Arch) - 1920
Structure No. 206000006612012
Length: 93'
Width: 38.0'
Facility Carried: VT 14 ML
Structure Type: TWO SPAN STONE ARCH
Features Intersected: JAIL BRANCH
3
Maintenance/Ownership: City/Municipal

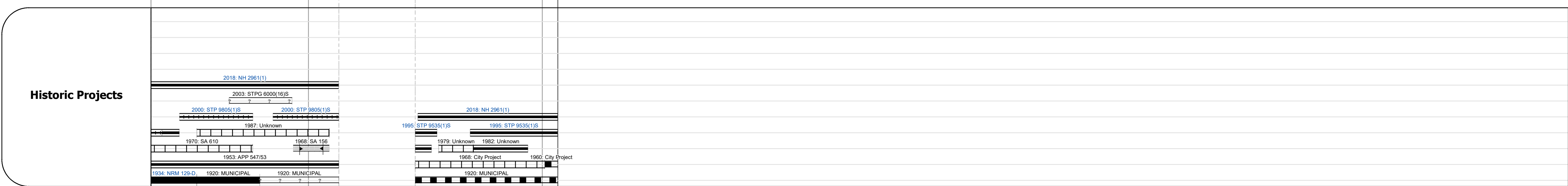
Road Widths	<table border="1"> <tr> <th>Travellane</th> <td>25</td><td>33</td><td>44</td><td>47</td><td>46</td><td>30</td><td>34</td><td>30</td><td>33</td><td>30</td><td>46</td><td>42</td><td>30</td><td>41</td> </tr> <tr> <th>Roadway</th> <td>25</td><td>33</td><td>44</td><td>47</td><td>46</td><td>30</td><td>34</td><td>30</td><td>33</td><td>30</td><td>46</td><td>42</td><td>30</td><td>41</td> </tr> <tr> <th>Lane Count</th> <td>2</td><td>2</td><td>2</td><td>2</td><td>2</td><td>2</td><td>2</td><td>2</td><td>2</td><td>2</td><td>2</td><td>2</td><td>2</td><td>2</td> </tr> <tr> <th>Base</th> <td>2</td><td>2</td><td>2</td><td>2</td><td>2</td><td>2</td><td>2</td><td>2</td><td>2</td><td>2</td><td>2</td><td>2</td><td>2</td><td>2</td> </tr> <tr> <th>Subbase</th> <td>2</td><td>2</td><td>2</td><td>2</td><td>2</td><td>2</td><td>2</td><td>2</td><td>2</td><td>2</td><td>2</td><td>2</td><td>2</td><td>2</td> </tr> </table>	Travellane	25	33	44	47	46	30	34	30	33	30	46	42	30	41	Roadway	25	33	44	47	46	30	34	30	33	30	46	42	30	41	Lane Count	2	2	2	2	2	2	2	2	2	2	2	2	2	2	Base	2	2	2	2	2	2	2	2	2	2	2	2	2	2	Subbase	2	2	2	2	2	2	2	2	2	2	2	2	2	2
Travellane	25	33	44	47	46	30	34	30	33	30	46	42	30	41																																																														
Roadway	25	33	44	47	46	30	34	30	33	30	46	42	30	41																																																														
Lane Count	2	2	2	2	2	2	2	2	2	2	2	2	2	2																																																														
Base	2	2	2	2	2	2	2	2	2	2	2	2	2	2																																																														
Subbase	2	2	2	2	2	2	2	2	2	2	2	2	2	2																																																														

Curves	<table border="1"> <tr> <th>Station</th> <td>14.3</td> <td>28.6</td> </tr> </table>	Station	14.3	28.6
Station	14.3	28.6		

Grades	
---------------	--

Guardrails	
-------------------	--

Rumblestrips	
---------------------	--



Maintenance Garage	
---------------------------	--

Speed Zone	
-------------------	--

Functional Class	4
-------------------------	---

National Highway System	
--------------------------------	--

Limited Access Highway	
-------------------------------	--

Customer Service Level	Class 1 Town Highway
-------------------------------	----------------------

Traffic Counters	W015, W020, 3312018253N, W163
-------------------------	-------------------------------

AADT	<table border="1"> <tr> <th>Year</th> <th>Station 0-1</th> <th>Station 1-2</th> <th>Station 2-3</th> <th>Station 3-4</th> <th>Station 4-5</th> </tr> <tr> <td>2020</td> <td>995</td> <td>9842</td> <td>8837</td> <td>4415</td> <td>2569</td> </tr> <tr> <td>2019</td> <td>1209</td> <td>11959</td> <td>10737</td> <td>5364</td> <td>3121</td> </tr> <tr> <td>2018</td> <td>9300</td> <td>9300</td> <td>11000</td> <td>5100</td> <td>3100</td> </tr> <tr> <td>2017</td> <td>9300</td> <td>9100</td> <td>11000</td> <td>5200</td> <td>3100</td> </tr> <tr> <td>2016</td> <td>9200</td> <td>9000</td> <td>10900</td> <td>5300</td> <td>3000</td> </tr> </table>	Year	Station 0-1	Station 1-2	Station 2-3	Station 3-4	Station 4-5	2020	995	9842	8837	4415	2569	2019	1209	11959	10737	5364	3121	2018	9300	9300	11000	5100	3100	2017	9300	9100	11000	5200	3100	2016	9200	9000	10900	5300	3000
Year	Station 0-1	Station 1-2	Station 2-3	Station 3-4	Station 4-5																																
2020	995	9842	8837	4415	2569																																
2019	1209	11959	10737	5364	3121																																
2018	9300	9300	11000	5100	3100																																
2017	9300	9100	11000	5200	3100																																
2016	9200	9000	10900	5300	3000																																

Crash Locations	<table border="1"> <tr> <th>Year</th> <th>Station 0-1</th> <th>Station 1-2</th> <th>Station 2-3</th> <th>Station 3-4</th> <th>Station 4-5</th> </tr> <tr> <td>2021 (Incomplete)</td> <td></td> <td></td> <td></td> <td></td> <td></td> </tr> <tr> <td>2020</td> <td></td> <td></td> <td></td> <td></td> <td></td> </tr> <tr> <td>2019</td> <td></td> <td></td> <td></td> <td></td> <td></td> </tr> <tr> <td>2018</td> <td></td> <td></td> <td></td> <td></td> <td></td> </tr> <tr> <td>2017</td> <td></td> <td></td> <td></td> <td></td> <td></td> </tr> </table>	Year	Station 0-1	Station 1-2	Station 2-3	Station 3-4	Station 4-5	2021 (Incomplete)						2020						2019						2018						2017					
Year	Station 0-1	Station 1-2	Station 2-3	Station 3-4	Station 4-5																																
2021 (Incomplete)																																					
2020																																					
2019																																					
2018																																					
2017																																					

Historic Projects <ul style="list-style-type: none"> Unknown Retreatment Resurface Bituminous Mix Skinny Mix Bituminous Seal 	Functional Class <ul style="list-style-type: none"> 1 - Interstate System 2 - Other Freeways and Expressways 3 - Principal Arterial 4 - Minor Arterial 5 - Major Collector 6 - Minor Collector 	Curves <ul style="list-style-type: none"> Left (clockwise) Right (counter-clockwise) 	Grades <ul style="list-style-type: none"> grade up grade down 	Traffic Counters <ul style="list-style-type: none"> Continuous (CTC) Weigh-In-Motion (WIM) Short-Term, Scheduled Short-Term, Unscheduled 	Crash Locations <ul style="list-style-type: none"> High Crash Locations (HCL's) Sections (& Intersections) HCL No. 1 - 100 (1 - 10) HCL No. 101 - 200 (11 - 20) HCL No. 201 - 300 (21 - 30) HCL No. 301 - 400 (31 - 40) HCL No. 401 - 800 (41 - 113) 	Mileage by Functional Class By Sheet <table border="1"> <tr> <td>6000</td> <td>4 - Minor Arterial</td> <td>1.193</td> </tr> <tr> <td>037-1</td> <td>4 - Minor Arterial</td> <td>0.905</td> </tr> </table>	6000	4 - Minor Arterial	1.193	037-1	4 - Minor Arterial	0.905	Mileage by Town By Sheet <table border="1"> <tr> <td>BARRE CITY - V014-1201</td> <td>2.098 of 2.098</td> </tr> <tr> <td>Ghost Section - (US-302, MM 2.150 to 1.665)</td> <td></td> </tr> </table>	BARRE CITY - V014-1201	2.098 of 2.098	Ghost Section - (US-302, MM 2.150 to 1.665)		DISTRICT 6	TOWN BARRE CITY	Date: 11/17/21	ROUTE VT-14 ETE mileage: 48.995 to 51.093
6000	4 - Minor Arterial	1.193																			
037-1	4 - Minor Arterial	0.905																			
BARRE CITY - V014-1201	2.098 of 2.098																				
Ghost Section - (US-302, MM 2.150 to 1.665)																					
						Page Total Mileage: 2.098 mi	Page Total Mileage: 2.098 mi	1 of 1 TWN mileage: 0.0 to 2.098													

For More Information Contact - Vermont Agency of Transportation, Policy, Planning and Intermodal Development Division - Mapping Section, 1 National Life Drive, Montpelier, VT 05633-5001 Telephone: 802-828-2600.