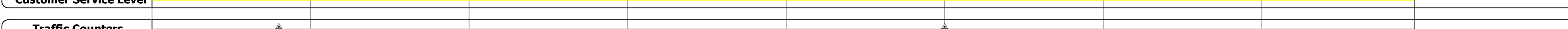






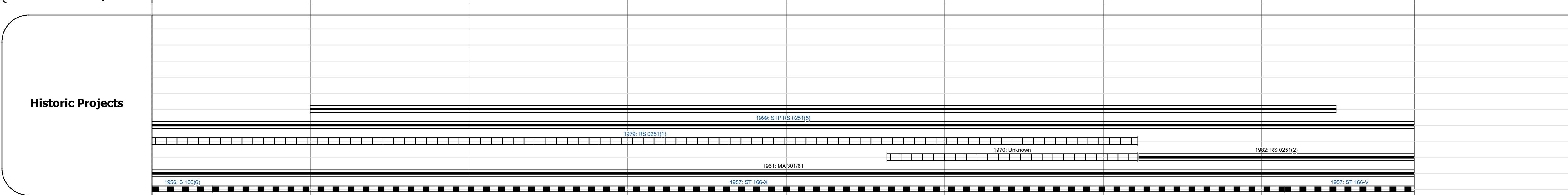

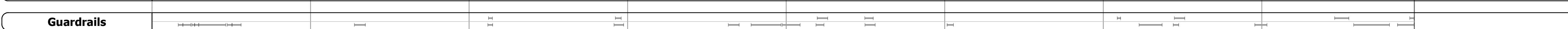
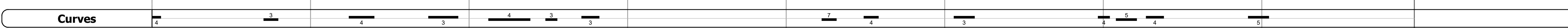
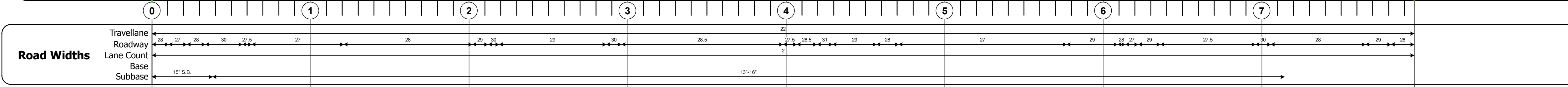
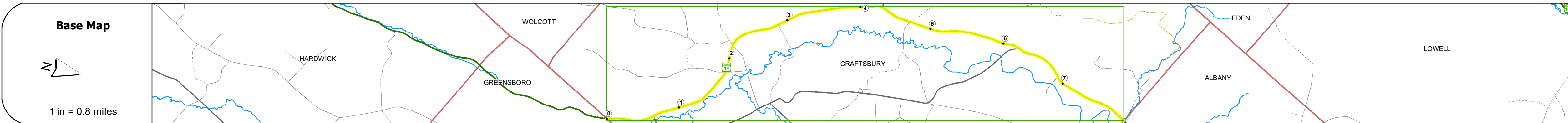
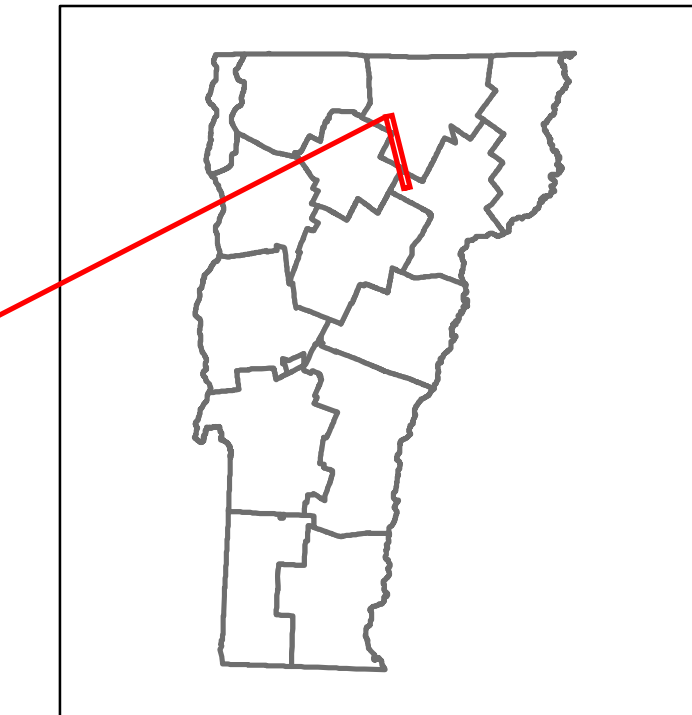



DISTRICT	TOWN	ROUTE
9	CRAFTSBURY	VT-14



Year	Station 0-1	Station 1-2	Station 2-3	Station 3-4	Station 4-5	Station 5-6	Station 6-7
2020	1076	612			891		1016
2019	1270	723			1052		1200
2018	1300	720	850		1100		1200
2017	1300	720	860		1100		1200
2016	1200	710	880		1100		1300



### STRUCTURE DESCRIPTIONS

**Bridge 108:**  
Culvert - 1957  
Structure No. 300251010810061  
Length: 13'  
Under Clearance: 8.0'  
Facility Carried: VT14  
Structure Type: CGMPPA  
Features Intersected: CASS BROOK  
Maintenance: State

**Bridge 110:**  
Culvert - 2013  
Structure No. 300251011010061  
Length: 9'  
Under Clearance: 5.33'  
Facility Carried: VT14  
Structure Type: CPAMPA  
Features Intersected: BROOK  
Maintenance: State

**Bridge 112:**  
Culvert - 1997  
Structure No. 300251011210061  
Length: 6'  
Under Clearance: 5.0'  
Facility Carried: VT14  
Structure Type: SEGMENTAL RC BOX  
Features Intersected: BROOK  
Maintenance: State

**Bridge 113:**  
Slab - 1919  
Structure No. 300251011310061  
Length: 14'  
Width: 31.0'  
Under Clearance: 5.0'  
Facility Carried: VT14  
Structure Type: CONCRETE SLAB  
Features Intersected: SEAVER BRANCH  
Surface: Bituminous  
Maintenance: State

**Historic Projects**

Unknown	Bituminous Concrete	Surface Treated Gravel
Retreatment	Bituminous Macadam	Plant Mix
Resurface	Cold Plane and Bituminous Concrete	Reclaimed Base and Bituminous Concrete
Bituminous Mix	Concrete	
Skinny Mix	Gravel	
Bituminous Seal		

Indicated plans available - <http://vtransmap01.ad.state.vt.us/tp/dpr/DIVestore/>

**Functional Class**

1 - Interstate System	3 - Principal Arterial	5 - Major Collector
2 - Other Freeways and Expressways	4 - Minor Arterial	6 - Minor Collector

**Speed Zones**

25	30	35	40	45	50	55	60	65
----	----	----	----	----	----	----	----	----

**Curves**

Left (degrees)	Right (degrees)
----------------	-----------------

**Grades**

Left (percent)	Right (percent)
----------------	-----------------

**Road Widths**

Left (ft)	Right (ft)
-----------	------------

**Traffic Counters**

Continuous (CTC)	Weight-In-Motion (WIM)
Short-Term, Scheduled	Short-Term, Unscheduled

**Crash Locations**

High Crash Locations (HCL's) Sections (& Intersections)

HCL No. 1 - 100 (1 - 10)	201 - 300 (21 - 30)
HCL No. 101 - 200 (11 - 20)	401 - 800 (41 - 113)

**Legend**

AAADT (AADT)

**Mileage by Functional Class By Sheet**

0251 5 - Major collector	7.962
--------------------------	-------

**Mileage by Town By Sheet**

CRAFTSBURY - V014-1006	7.962 of 7.962
------------------------	----------------

Page Total Mileage: 7.962 mi

**DISTRICT**

**TOWN**

**Date: 11/17/21**

**ROUTE**

VT-14

ETE mileage: 81.109 to 89.071

**DISTRICT**

**TOWN**

**Date: 11/17/21**

**ROUTE**

VT-14

ETE mileage: 81.109 to 89.071