



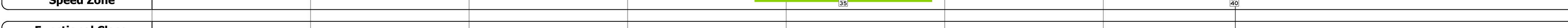
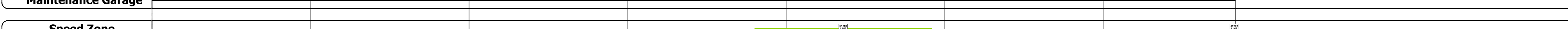

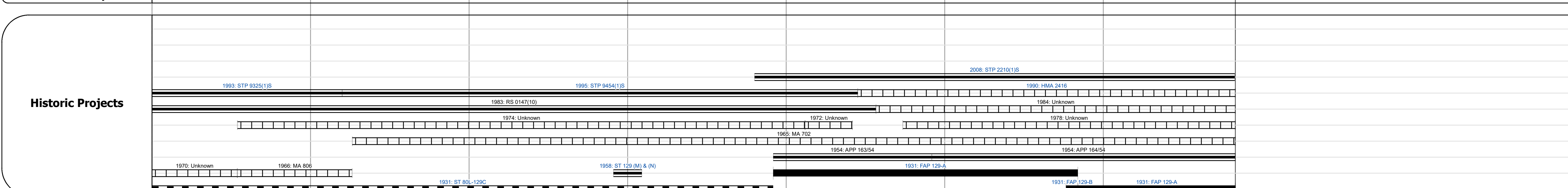



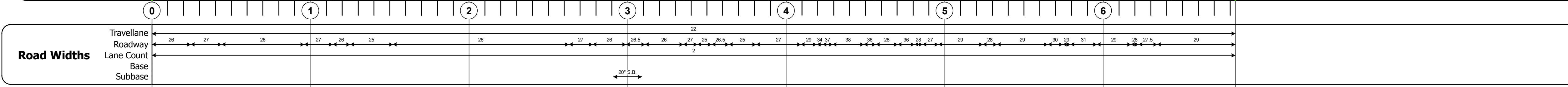
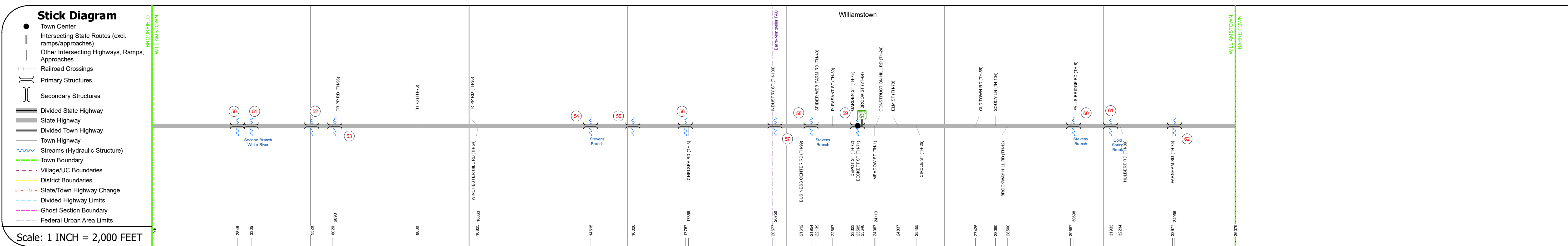
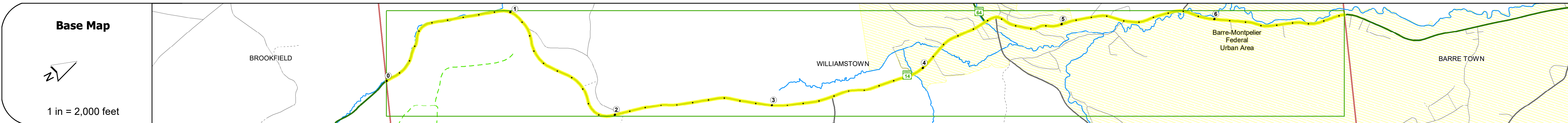
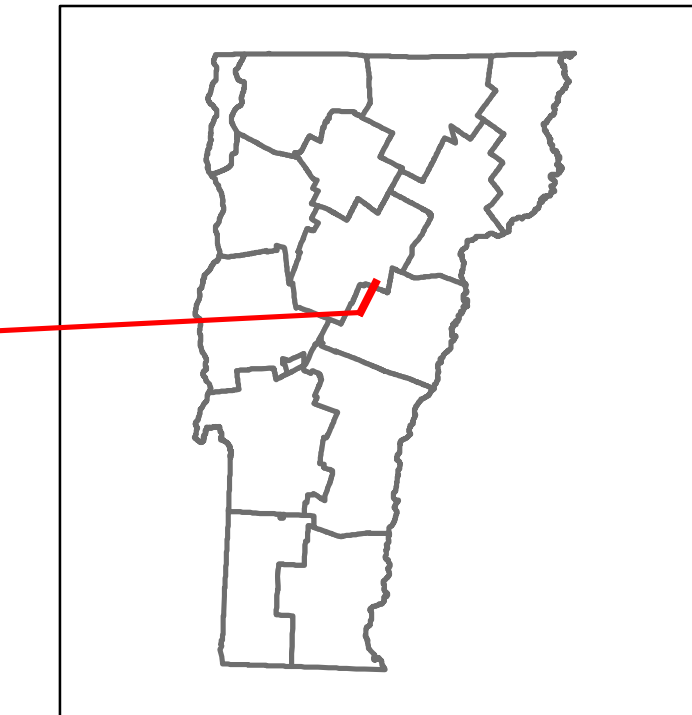
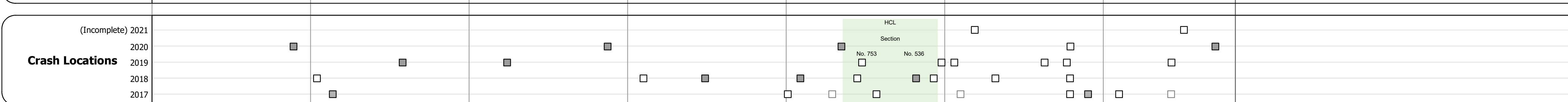


DISTRICT	TOWN	ROUTE
6	WILLIAMSTOWN	VT-14



Year	Station 0+00	Station 1+00	Station 2+00	Station 3+00	Station 4+00	Station 5+00	Station 6+00
2020	696	996	2354	4968	2870		
2019	822	1176	2779	5865	3389		
2018	820	1200	2800	4100	3400		
2017	830	1200	2800	4400	3600		
2016	830	1200	2700	4700	3800		



STRUCTURE DESCRIPTIONS

<p>Bridge 50: Culvert - 1932 Structure No. 300147005009171 Length: 12' Width: 29.7' Under Clearance: 3.0' Facility Carried: VT14 Structure Type: RC BOX Features Intersected: STAPLES POND OUTLET Surface: Bituminous Maintenance: State</p>	<p>Bridge 60: Tee Beam - 1929 Structure No. 200147006009172 Length: 29' Width: 29.2' Under Clearance: 7.0' Facility Carried: VT 14 ML Structure Type: CONG T-BM WID W/SLAB Features Intersected: STEVENS BRANCH Surface: Bituminous Maintenance/Ownership: State</p>
<p>Bridge 51: Slab - 1932 Structure No. 300147005109171 Length: 12' Under Clearance: 3.0' Facility Carried: VT14 Structure Type: CONCRETE SLAB Features Intersected: STAPLES POND OUTLET Surface: Bituminous Maintenance: State</p>	<p>Bridge 61: Culvert - 1967 Structure No. 300147006109171 Length: 10' Under Clearance: 7.0' Facility Carried: VT14 Structure Type: CGMPFA Features Intersected: COLD SPRING BROOK Maintenance: State</p>
<p>Bridge 52: Culvert - 1931 Structure No. 300147005209171 Length: 9' Under Clearance: 6.0' Facility Carried: VT14 Structure Type: CONCRETE RIGID FRAME Features Intersected: STAPLES POND OUTLET Maintenance: State</p>	<p>Bridge 62: Culvert - 1921 Structure No. 300147006209171 Length: 8' Width: 28.0' Under Clearance: 4.5' Facility Carried: VT14 Structure Type: RC / STONE BOX Features Intersected: BROOK Maintenance: State</p>
<p>Bridge 53: Culvert - 1931 Structure No. 300147005309171 Length: 8' Under Clearance: 6.0' Facility Carried: VT14 Structure Type: RC BOX Features Intersected: STAPLES POND OUTLET Maintenance: State</p>	
<p>Bridge 54: Slab - 1919 Structure No. 300147005409171 Length: 10' Width: 30.5' Under Clearance: 5.0' Facility Carried: VT14 Structure Type: CONCRETE SLAB Features Intersected: LOTUS LAKE OUTLET Surface: Bituminous Maintenance: State</p>	
<p>Bridge 55: Culvert - 1958 Structure No. 300147005509171 Length: 14' Under Clearance: 5.0' Facility Carried: VT14 Structure Type: RC BOX Features Intersected: STEVENS BRANCH Maintenance: State</p>	
<p>Bridge 56: Slab - 1968 Structure No. 300147005609171 Length: 15' Width: 29.5' Under Clearance: 4.0' Facility Carried: VT14 Structure Type: CONCRETE SLAB Features Intersected: STEVENS BRANCH Surface: Bituminous Maintenance: State</p>	
<p>Bridge 57: Slab - 1918 Structure No. 300147005709171 Length: 15' Width: 29.8' Under Clearance: 4.5' Facility Carried: VT14 Structure Type: CONCRETE SLAB Features Intersected: STEVENS BRANCH Surface: Bituminous Maintenance: State</p>	
<p>Bridge 58: Tee Beam - 1931 Structure No. 200147005809172 Length: 26' Width: 27.2' Facility Carried: VT 14 ML Structure Type: CONG T-BM WID W/SLAB Features Intersected: STEVENS BRANCH Surface: Bituminous Maintenance/Ownership: State</p>	
<p>Bridge 59: Slab - 1958 Structure No. 300147005909171 Length: 18' Width: 44.0' Under Clearance: 6.0' Facility Carried: VT14 Structure Type: CONCRETE SLAB Features Intersected: STEVENS BRANCH Surface: Bituminous Maintenance: State</p>	

<p>Historic Projects</p> <ul style="list-style-type: none"> Unknown Bituminous Concrete Retreatment Resurface Bituminous Mix Skinny Mix Bituminous Seal 	<p>Functional Class</p> <ul style="list-style-type: none"> 1 - Interstate System 2 - Other Freeways and Expressways 3 - Principal Arterial 4 - Minor Arterial 5 - Major Collector 6 - Minor Collector 	<p>Curves</p> <ul style="list-style-type: none"> Left (signed) Right 	<p>Grades</p> <ul style="list-style-type: none"> Special grade up Special grade down 	<p>Traffic Counters</p> <ul style="list-style-type: none"> Continuous (CTC) Weight-In-Motion (WIM) Short-Term, Scheduled Short-Term, Unscheduled 	<p>Crash Locations</p> <p>Legend</p> <p>High Crash Locations (HCL's)</p> <p>Sections (& Intersections)</p> <ul style="list-style-type: none"> 1 - 100 (1 - 10) 101 - 200 (11 - 20) 201 - 300 (21 - 30) 301 - 400 (31 - 40) 401 - 800 (41 - 113) 	<p>Mileage by Functional Class By Sheet</p> <p>0147 5 - Major collector 6.833</p>	<p>Mileage by Town By Sheet</p> <p>WILLIAMSTOWN - V014-0917 6.833 of 6.833</p>	<p>DISTRICT</p> <p>6</p>	<p>TOWN</p> <p>WILLIAMSTOWN</p>	<p>Date: 11/17/21</p>	<p>ROUTE</p> <p>VT-14</p> <p>ETE mileage: 39,843 to 46,676</p>
<p>Indicated plans available - http://vttransmap01.ad.state.vt.us/rp/dpr/Divebstore/</p>						<p>Page Total Mileage: 6.833 mi</p>	<p>Page Total Mileage: 6.833 mi</p>	<p>1 of 1</p> <p>TWN mileage: 0.0 to 6.833</p>			