Route Log and Progress Chart

DRAFT

Please Note: Errors and Omissions May Exist.
Contact the VTrans Mapping Section with questions or concerns.

DISTRICT	TOWN	ROUTE
7	HARDWICK	VT-14

Base Map

N

1 in = 2,000 feet



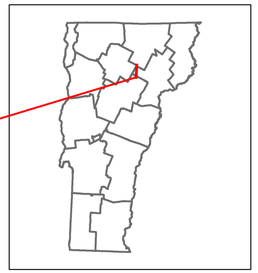

VERMONT 14

Stick Diagram

- Town Center
- Intersecting State Routes (excl. ramps/approaches)
- Other Intersecting Highways, Ramps, Approaches
- Railroad Crossings
- Primary Structures
- Secondary Structures
- Divided State Highway
- State Highway
- Divided Town Highway
- Town Highway
- Streams (Hydraulic Structure)
- Town Boundary
- Village/UC Boundaries
- District Boundaries
- State/Town Highway Change
- Divided Highway Limits
- Ghost Section Boundary
- Federal Urban Area Limits

Scale: 1 INCH = 2,000 FEET

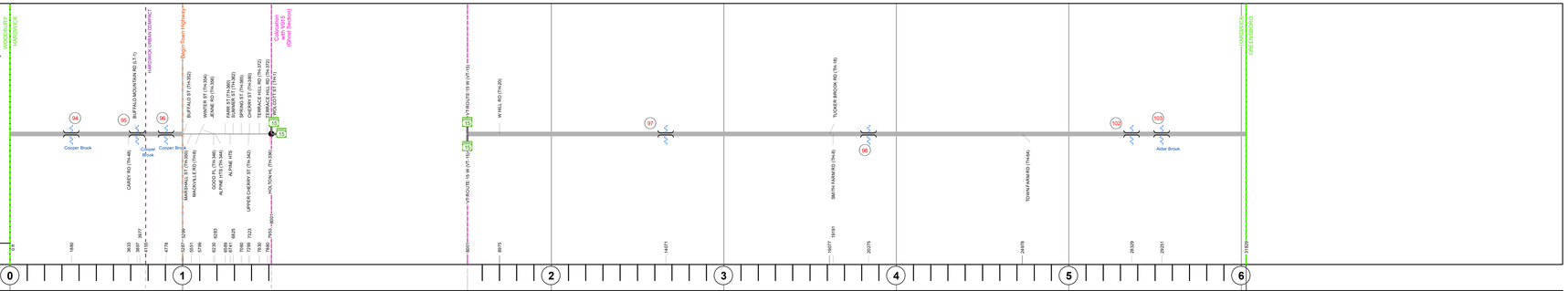

Road Widths

Travellane: 22 (sections 0–1); 22 (sections 2–6)
Roadway: 31, 30, 31, 29, 28, 29, 30, 32, 26, 28, 29, 28, 30, 33 (0–1); 28, 26, 27, 26, 26.5, 27, 26, 27, 26, 27, 26, 25, 26, 26.5, 23 (2–6)
Lane Count: 2 (0–1); 2 (2–6)
Base: 5" P.M. / 24" Gravel
Subbase: 18" S.B.; 12" - 16" S.B.; 15" S.B.

Curves

2.7, 4.4, 2.4, 5.8, 3; 5, 6, 7, 6, 5, 3, 3, 5, 3, 5, 10, 8, 5, 4, 3, 4, 6, 5, 6, 5, 4, 5

Grades

Guardrails

Rumblestrips

Historic Projects

2008: STP SURF(8)
2000: STP 9817(13)
1983: F 037-2(5)8
1972: Unknown
1960: MA 216/60
1950: F 144(4)
1997: STP 9614(13)
1983: Unknown
0: Village Project
1996: District
1988: HMA 2971
1985: RS 0251(4)
1987: District
1972: Unknown
1960: MA 18/60
1961: MA 257/60
1949: S 0(2)
1956: S 8(3)

Maintenance Garage

District 7 - DMF Maintenance No Montpelier Garage
District 9 - DMF Maintenance Irasburg Garage

Speed Zone

40
40

Functional Class

4
5

National Highway System

Limited Access Highway

Customer Service Level

Regional Corridor
Class 1 Town Highway
Local Connector

Traffic Counters

C140
C013

AADT

2020	2488	3712	1076
2019	2938	4382	1270
2018	2900	4600 4400	1300
2017	2900	4600 4400	1300
2016	2900	4500 4500	1200

Crash Locations

(Incomplete) 2021
2020
2019
2018
2017

HCL Section No. 95
HCL Section No. 71

STRUCTURE DESCRIPTIONS

Bridge 94:
Culvert - 1950
Structure No. 300037009403051
Length: 7'
Under Clearance: 7.0'
Facility Carried: VT14
Structure Type: CGMPP
Features Intersected: COOPER BROOK
Maintenance: State

Bridge 95:
Slab - 1927
Structure No. 300037009503051
Length: 22'
Width: 28.5'
Under Clearance: 4.5'
Facility Carried: VT14
Structure Type: TWO SPAN CONC SLAB
Features Intersected: COOPER BROOK
Surface: Bituminous
Maintenance: State

Bridge 96:
Culvert - 1950
Structure No. 300037009603051
Length: 18'
Under Clearance: 7.0'
Facility Carried: VT14
Structure Type: CGMPPA
Features Intersected: NICHOLS BROOK
Maintenance: State

Bridge 97:
Culvert - 1949
Structure No. 300251009703051
Length: 6'
Under Clearance: 2.5'
Facility Carried: VT14
Structure Type: ACCGMPPA
Features Intersected: TUCKER BROOK
Maintenance: State

Bridge 98:
Culvert - 1948
Structure No. 300251009803051
Length: 14'
Under Clearance: 6.5'
Facility Carried: VT14
Structure Type: CGMPPA
Features Intersected: ALDER BROOK
Maintenance: State

Bridge 102:
Culvert - 1956
Structure No. 300251010203051
Length: 6'
Under Clearance: 3.5'
Facility Carried: VT14
Structure Type: ACCGMPPA
Features Intersected: BROOK
Maintenance: State

Bridge 103:
Culvert - 1956
Structure No. 300251010303051
Length: 6'
Under Clearance: 6.0'
Facility Carried: VT14
Structure Type: ACCGMPP
Features Intersected: ALDER BROOK
Maintenance: State

Historic Projects

Unknown; Retreatment; Resurface; Bituminous Mix; Skinny Mix; Bituminous Seal; Bituminous Concrete; Bituminous Macadam; Cold Plane and Bituminous Concrete; Concrete; Gravel; Surface Treated Gravel; Plant Mix; Reclaimed Base and Bituminous Concrete

Indicated plans available - http://vtransmap01.act.state.vt.us/rp/dpr/Dwebstore/

Functional Class

1 - Interstate System; 2 - Other Freeways and Expressways; 3 - Principal Arterial; 4 - Minor Arterial; 5 - Major Collector; 6 - Minor Collector

Speed Zones

SPEED 25; SPEED 30; SPEED 35; SPEED 40; SPEED 45; SPEED 50; SPEED 55; SPEED 60; SPEED 65

Curves

(degrees) Left, Right

Grades

(percent) grade up, grade down

Road Widths

(ft)

Traffic Counters

Continuous (CTC)
Weigh-In-Motion (WIM)
Short-Term, Scheduled
Short-Term, Unscheduled
(counter ID)

AADT

(AADT)

Crash Locations

Legend

High Crash Locations (HCL's)
Sections (& Intersections)

HCL No.	
1 - 100 (1 - 10)	201 - 300 (21 - 30)
101 - 200 (11 - 20)	301 - 400 (31 - 40)
	401 - 800 (41 - 113)

Mileage by Functional Class By Sheet

037-2	4 - Minor Arterial	1.515
0251	5 - Major Collector	4.513

Page Total Mileage: 6.028 mi

Mileage by Town By Sheet

HARDWICK - V014-0305	6.028 of 6.028
Ghost Section - (VT-15, MM 3.353 to 2.216)	

Page Total Mileage: 6.028 mi

DISTRICT	TOWN	Date: 11/17/21	ROUTE
7	HARDWICK	1 of 1 TWN mileage: 0.0 to 6.028	VT-14 ETE mileage: 73.178 to 79.206

For More Information Contact - Vermont Agency of Transportation, Policy, Planning and Intermodal Development Division - Mapping Section, 1 National Life Drive, Montpelier, VT 05633-5001 Telephone: 802-828-2600.