

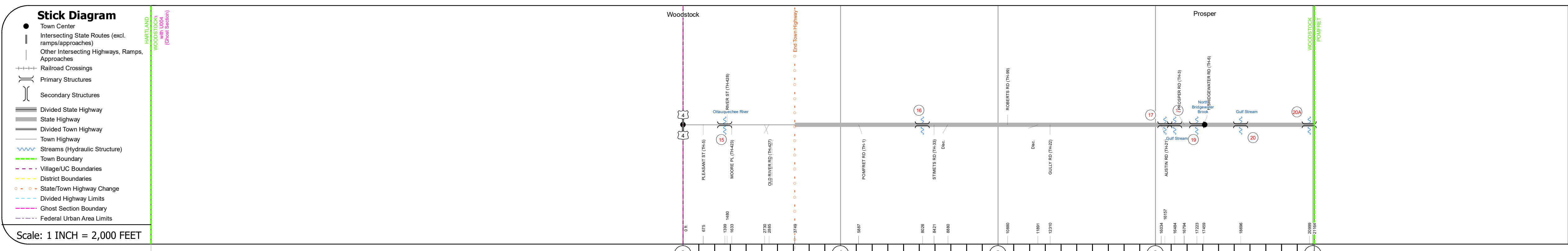
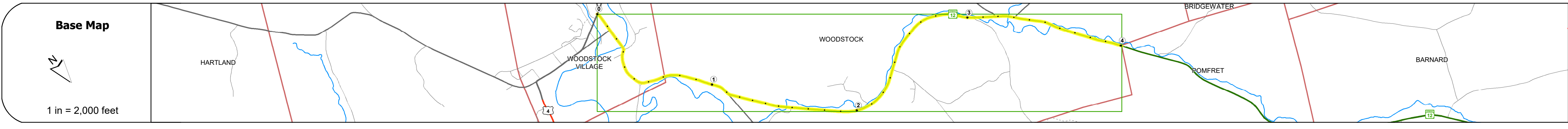
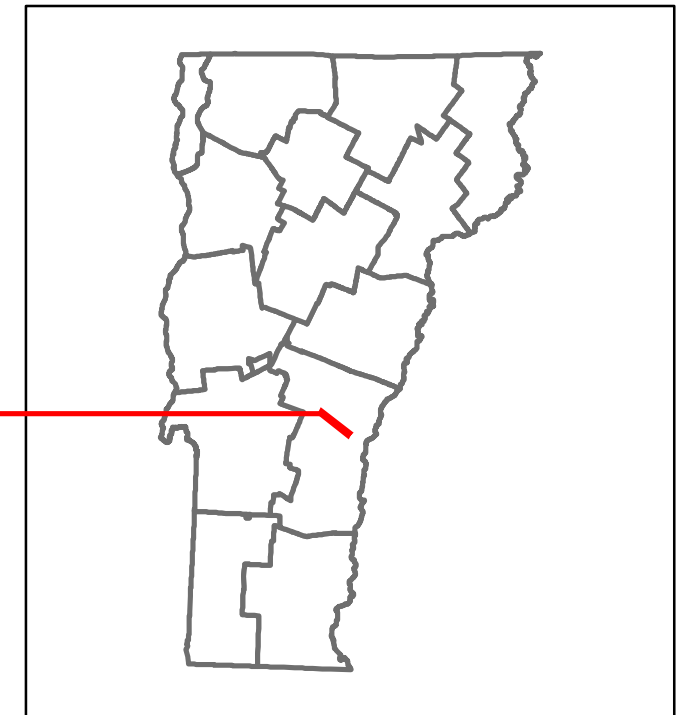


Route Log and Progress Chart

DRAFT

Please Note: Errors and Omissions May Exist.
Contact the VTrans Mapping Section with questions or concerns.

DISTRICT	TOWN	ROUTE
4	WOODSTOCK	VT-12



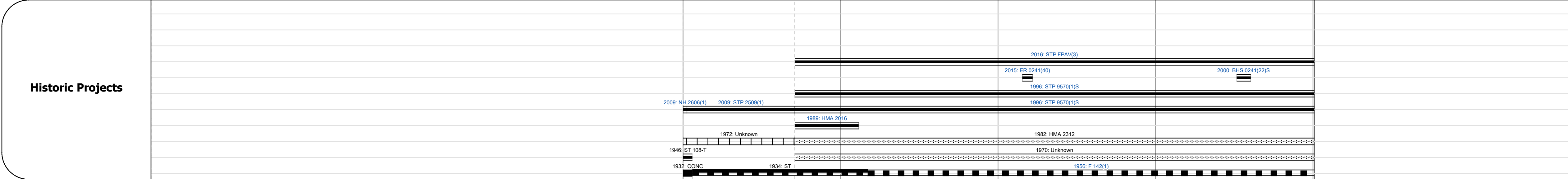
Road Widths	Travellane	Roadway	Lane Count	Base	Subbase
	36'	26'	26'	26'	26'

Curves	Radius	Length	Grade
	3	4	5

Grades	Grade (%)	Length
	19	19'

Guardrails	Type	Length
	4" Sq. Conc.	19'

Rumblestrips	Location	Length
	24" Cracked Gravel	19'



Maintenance Garage	Location	Notes
	District 4 - DMF Maintenance Roylton Garage	

Speed Zone	Speed Limit	Length
	35	

Functional Class	Class	Length
	5 - Major Collector	

National Highway System	Category	Length
	Class 1 Town Highway	

Limited Access Highway	Type	Length
	Local Connector	

Customer Service Level	Level	Length
	Class 1 Town Highway	

Traffic Counters	Counter ID	Location
	Y250, Y245, Y184, Y138	

AADT	Year	AADT		AADT	
		2020	2019	2018	2017
	2020	1674	2782	1348	780

Crash Locations	Year	Crash Locations	
		2020	2019
	2020		

STRUCTURE DESCRIPTIONS

- Bridge 15:** Stringer/multi-beam or girder - 1980
Structure No. 200241001514242
Length: 112'
Width: 25.4'
Facility Carried: VT 12 ML
Structure Type: WELDED PLATE GIRDER
Features Intersected: OTTAUQUECHEE RIVER
Surface: Bituminous
Maintenance/Ownership: Town
- Bridge 16:** Stringer/multi-beam or girder - 1956
Structure No. 200241001614242
Length: 92'
Width: 30.2'
Facility Carried: VT 12 ML
Structure Type: ROLLED BEAM
Features Intersected: GULF STREAM
Surface: Bituminous
Maintenance/Ownership: State
- Bridge 17:** Stringer/multi-beam or girder - 1956
Structure No. 200241001714242
Length: 97'
Width: 29.9'
Facility Carried: VT 12 ML
Structure Type: ROLLED BEAM
Features Intersected: GULF STREAM
Surface: Bituminous
Maintenance/Ownership: State
- Bridge 18:** Culvert - 1956
Structure No. 300241001814241
Length: 7'
Under Clearance: 7.0'
Facility Carried: VT12
Structure Type: CGMPP
Features Intersected: BROOK
Maintenance: State
- Bridge 19:** Tee Beam - 1938
Structure No. 200241001914242
Length: 49'
Width: 31.5'
Facility Carried: VT 12 ML
Structure Type: CONCRETE T-BEAM
Features Intersected: NO. BRIDGEWATER BROOK
Surface: Bituminous
Maintenance/Ownership: State
- Bridge 20:** Stringer/multi-beam or girder - 1999
Structure No. 200241002014242
Length: 79'
Width: 30.6'
Facility Carried: VT 12 ML
Structure Type: WELDED GIRDER
Features Intersected: GULF STREAM
Surface: Bituminous
Maintenance/Ownership: State
- Bridge 20A:** Culvert - 1956
Structure No. 300241020A14241
Length: 6'
Under Clearance: 5.5'
Facility Carried: VT12
Structure Type: ACCGMPP
Features Intersected: CATTLE PASS
Maintenance: State

Historic Projects		Functional Class		Curves		Grades		Traffic Counters		Crash Locations		Mileage by Functional Class By Sheet		Mileage by Town By Sheet		DISTRICT	TOWN	Date: 11/17/21	ROUTE
Unknown	Bituminous Concrete	1 - Interstate System	3 - Principal Arterial	Left	Right	Surface Treated Gravel	Plant Mix	Continuous (CTC)	High Crash Locations (HCL's)	4241	5 - Major collector	4.008	WOODSTOCK - V012-1424	4.008 of 4.008	4				