

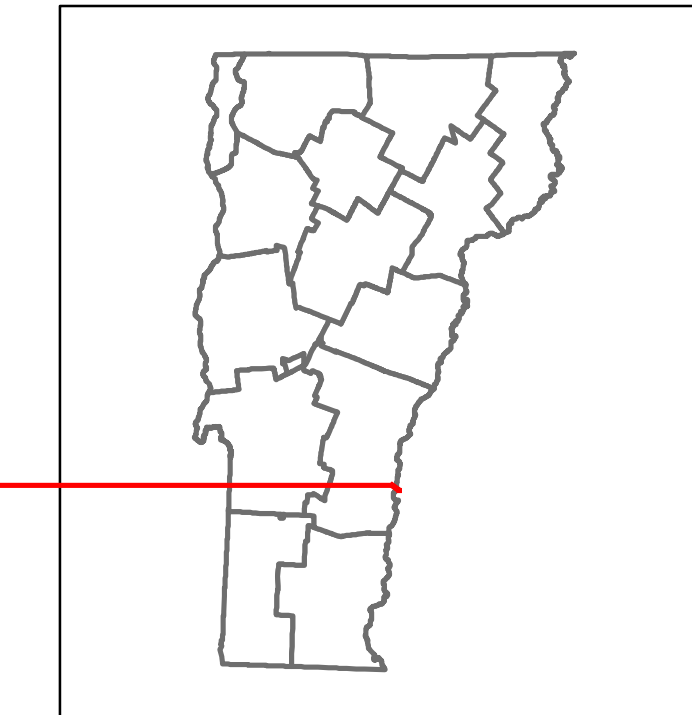


Route Log and Progress Chart

DRAFT

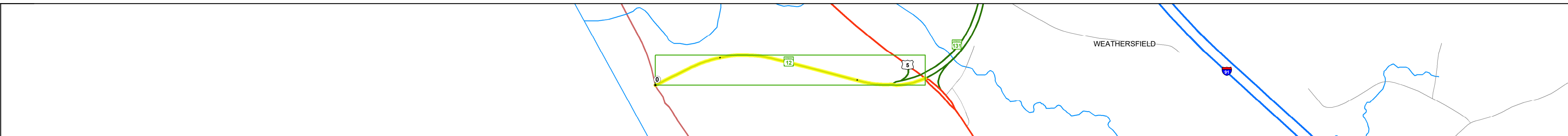
Please Note: Errors and Omissions May Exist.
Contact the VTrans Mapping Section with questions or concerns.

DISTRICT	TOWN	ROUTE
2	WEATHERSFIELD	VT-12



Base Map

1 in = 500 feet



Stick Diagram

- Town Center
- Intersecting State Routes (excl. ramps/approaches)
- Other Intersecting Highways, Ramps, Approaches
- Railroad Crossings
- Primary Structures
- Secondary Structures
- Divided State Highway
- State Highway
- Divided Town Highway
- Town Highway
- Streams (Hydraulic Structure)
- Town Boundary
- Village/IC Boundaries
- District Boundaries
- State/Town Highway Change
- Divided Highway Limits
- Ghost Section Boundary
- Federal Urban Area Limits

Scale: 1 INCH = 2,000 FEET




STRUCTURE DESCRIPTIONS

Bridge B001:
Stringer/multi-beam or girder - 1969
Structure No: 200153B00114202
Length: 678'
Width: 44.0'
Facility Carried: NH 12, NH103
Structure Type: Unknown
Features Intersected: CONNECTICUT RIVER
3
Surface: Bituminous
Maintenance/Ownership: State


Road Widths

Travellane: 24' 42' 40' 30'
Roadway: 44' 66' 72' 47'
Lane Count: 2
Base: 3' P.M. B.C.
Subbase: 24" Gravel




Curves

6 8.5




Grades


+5.6



Guardrails



Rumblestrips




Historic Projects

2014: NH 2548(1)
1999: F 018-1(2)S
1994: F 018-1(2)S
1989: F 018-1(1)1




Maintenance Garage




Speed Zone

40




Functional Class


3



National Highway System

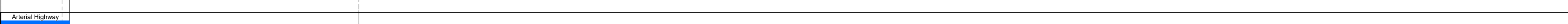


Limited Access Highway




Customer Service Level

Arterial Highway



Traffic Counters




AADT

2020: 8699
2019: 9482
2018: 9400
2017: 9300
2016: 9300



Crash Locations

(Incomplete) 2021
2020
2019
2018
2017



Historic Projects

- Unknown
- Retreatment
- Resurface
- Bituminous Mix
- Skippy Mix
- Bituminous Seal
- Bituminous Concrete
- Bituminous Macadam
- Cold Plane and
- Concrete
- Gravel
- Plant Mix
- Reclaimed Base and
- Bituminous Concrete
- Surface Treated
- Gravel

Functional Class

- 1 - Interstate System
- 2 - Other Freeways and Expressways
- 3 - Principal Arterial
- 4 - Minor Arterial
- 5 - Major Collector
- 6 - Minor Collector

Speed Zones

15 20 25 30 35 40 45 50 55 60 65

Curves

Left (degree) Right

Grades

Up (percent) Down (percent)

Traffic Counters

Continuous (CTC)
Weigh-In-Motion (WIM)
Short-Term, Scheduled
Short-Term, Unscheduled

Crash Locations

High Crash Locations (HCL's) Sections (& Intersections)

HCL No. 1-100 (1-10) 101-200 (11-20) 201-300 (21-30) 301-400 (31-40) 401-800 (41-113)

Mileage by Functional Class By Sheet

018-1 3 - Other Principal Arterial 0.394

Mileage by Town By Sheet

WEATHERSFIELD - V012-1420
Ghost Section - (US-5, MM 5.145 to 6.791) 0.394 of 0.394

Page Total Mileage: 0.394 mi

DISTRICT

2

TOWN

WEATHERSFIELD

Date: 11/17/21

ROUTE

VT-12

ETE mileage: 0.0 to 0.394