

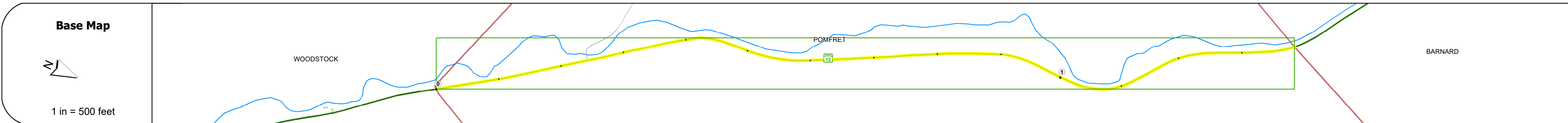
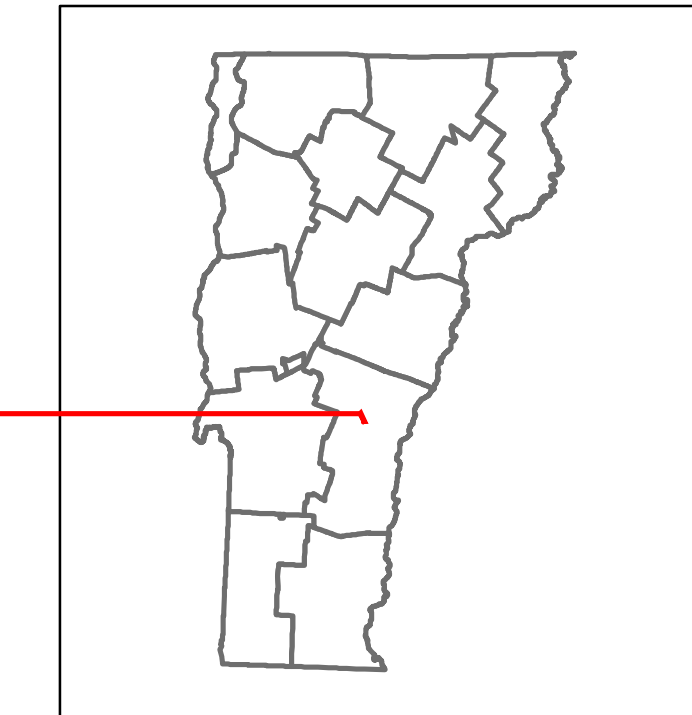


# Route Log and Progress Chart

**DRAFT**

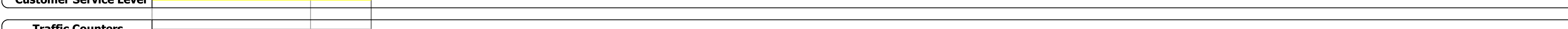
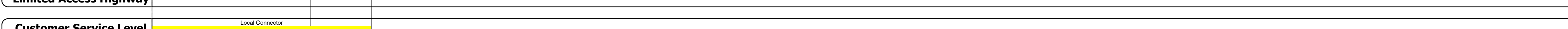





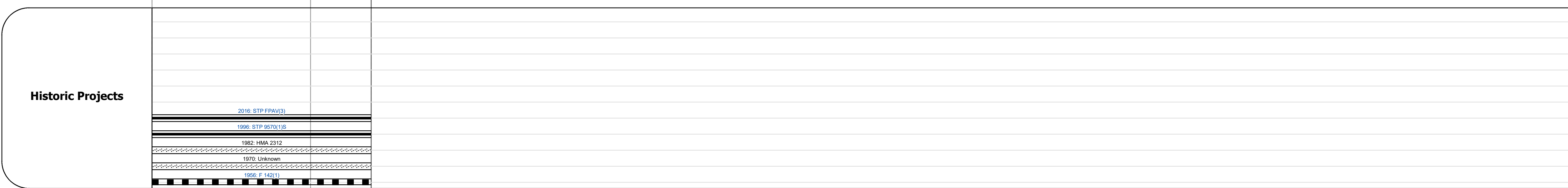
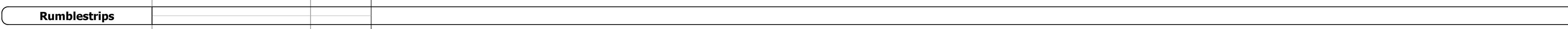




Please Note: Errors and Omissions May Exist.  
Contact the VTrans Mapping Section with questions or concerns.

DISTRICT	TOWN	ROUTE
4	POMFRET	VT-12



## STRUCTURE DESCRIPTIONS

<p>Bridge 21: Culvert - 1956 Structure No. 300241002114131 Length: 8' Under Clearance: 7.0' Facility Carried: VT12 Structure Type: CGMPP Features Intersected: BROOK Maintenance: State</p>
---



Year	ADT
2020	780
2019	921
2018	1700
2017	1500
2016	1400

Year	Crash Locations
(Incomplete) 2021	
2020	
2019	1
2018	
2017	

<b>Historic Projects</b> <ul style="list-style-type: none"> <li>Unknown</li> <li>Bituminous Concrete</li> <li>Retreatment</li> <li>Bituminous Macadam</li> <li>Resurface</li> <li>Cold Plane and Bituminous Concrete</li> <li>Bituminous Mix</li> <li>Concrete</li> <li>Skippy Mix</li> <li>Bituminous Seal</li> <li>Gravel</li> <li>Plant Mix</li> <li>Reclaimed Base and Bituminous Concrete</li> <li>Surface Treated Gravel</li> </ul>	<b>Functional Class</b> <ul style="list-style-type: none"> <li>1 - Interstate System</li> <li>2 - Other Freeways and Expressways</li> <li>3 - Principal Arterial</li> <li>4 - Minor Arterial</li> <li>5 - Major Collector</li> <li>6 - Minor Collector</li> </ul>	<b>Curves</b> <ul style="list-style-type: none"> <li>Left (degrees)</li> <li>Right (degrees)</li> </ul>	<b>Grades</b> <ul style="list-style-type: none"> <li>grade up (percent)</li> <li>grade down (percent)</li> </ul>	<b>Traffic Counters</b> <ul style="list-style-type: none"> <li>Continuous (CTC)</li> <li>Weight-In-Motion (WIM)</li> <li>Short-Term, Scheduled (counter ID)</li> <li>Short-Term, Unscheduled (counter ID)</li> </ul>	<b>Crash Locations</b> <ul style="list-style-type: none"> <li>High Crash Locations (HCL's) Sections (&amp; Intersections)</li> <li>HCL No. 1-100 (1-10)</li> <li>101-200 (11-20)</li> <li>201-300 (21-30)</li> <li>301-400 (31-40)</li> <li>401-800 (41-113)</li> </ul>	<b>Mileage by Functional Class By Sheet</b> 0241 5 - Major collector 1.383	<b>Mileage by Town By Sheet</b> POMFRET - V012-1413 1.383 of 1.383	<b>DISTRICT</b> 4	<b>TOWN</b> POMFRET	<b>Date:</b> 11/17/21	<b>ROUTE</b> VT-12 ETE mileage: 12.107 to 13.49
<b>Legend</b> Indicated plans available - <a href="http://vtransmap01.ad.state.vt.us/rp/dpr/Divebstore/">http://vtransmap01.ad.state.vt.us/rp/dpr/Divebstore/</a>							<b>Page Total Mileage:</b> 1.383 mi	<b>Page Total Mileage:</b> 1.383 mi	<b>1 of 1</b> TWN mileage: 0.0 to 1.383		

For More Information Contact - Vermont Agency of Transportation, Policy, Planning and Intermodal Development Division - Mapping Section, 1 National Life Drive, Montpelier, VT 05633-5001 Telephone: 802-828-2600.