Route Log and Progress Chart

DRAFT

Please Note: Errors and Omissions May Exist.
Contact the VTrans Mapping Section with questions or concerns.

DISTRICT	TOWN	ROUTE
4	HARTLAND	VT-12

VTrans Working to Get You There — Vermont Agency of Transportation

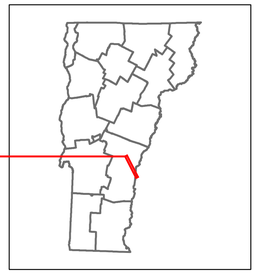

VERMONT 12

Base Map

1 in = 0.7 miles

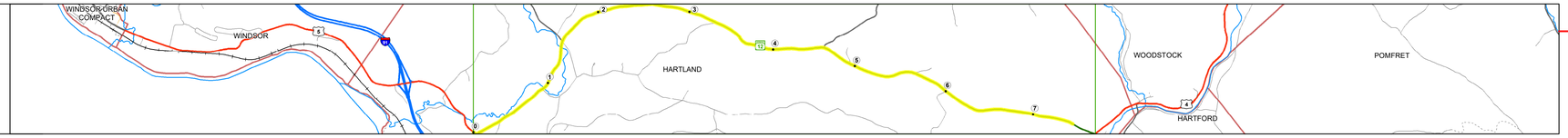

Stick Diagram

- Town Center
- Intersecting State Routes (excl. ramps/approaches)
- Other Intersecting Highways, Ramps, Approaches
- Railroad Crossings
- Primary Structures
- Secondary Structures
- Divided State Highway
- State Highway
- Divided Town Highway
- Town Highway
- Streams (Hydraulic Structure)
- Town Boundary
- Village/UC Boundaries
- District Boundaries
- State/Town Highway Change
- Divided Highway Limits
- Ghost Section Boundary
- Federal Urban Area Limits

Scale: 1 INCH = 2,000 FEET

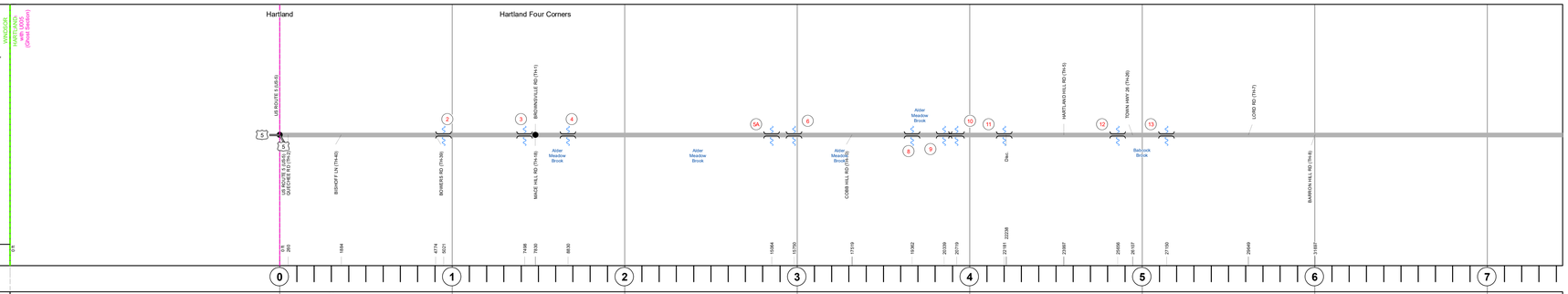

Road Widths

Travellane / Roadway / Lane Count / Base / Subbase

Curves

Grades

Guardrails

Rumblestrips

Historic Projects

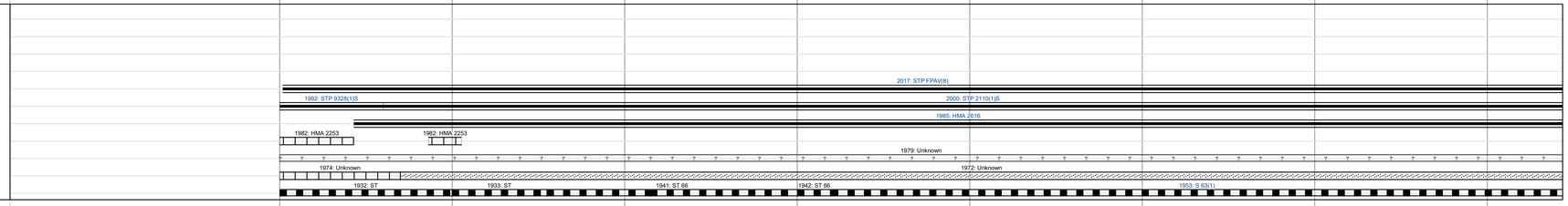

Maintenance Garage

District 4 - DMF Maintenance Windsor Garage

Speed Zone

30 40 35

Functional Class

5

National Highway System

Limited Access Highway

Customer Service Level

Local Connector

Traffic Counters

Y140 YZ/YZ*N Y139

AADT

2020	2685		1266
2019	3170		1495
2018	3200		1500
2017	3200		1400
2016	3200		1400

Crash Locations

(Incomplete) 2021, 2020, 2019, 2018, 2017

STRUCTURE DESCRIPTIONS

Bridge 2:
Stringer/multi-beam or girder - 1931
Structure No. 200153000214092
Length: 44'
Width: 27.9'
Weight Limit: 20
Facility Carried: VT 12 ML
Structure Type: ROLLED BEAM
Features Intersected: LULLS BROOK
Surface: Bituminous
Maintenance/Ownership: State

Bridge 3:
Stringer/multi-beam or girder - 1936
Structure No. 200153000314092
Length: 69'
Width: 19.9'
Facility Carried: VT 12 ML
Structure Type: ROLLED BEAM
Features Intersected: LULLS BROOK
Surface: Bituminous
Maintenance/Ownership: State

Bridge 4:
Slab - 1954
Structure No. 200153000414092
Length: 25'
Width: 30.1'
Facility Carried: VT 12 ML
Structure Type: CONCRETE SLAB
Features Intersected: ALDER MEADOW BROOK
Surface: Bituminous
Maintenance/Ownership: State

Bridge 5A:
Culvert - 1919
Structure No. 300153005A14091
Length: 6'
Under Clearance: 6.0'
Facility Carried: VT12
Structure Type: ACCGMPP
Features Intersected: BROOK
Maintenance: State

Bridge 6:
Culvert - 1919
Structure No. 300153000614091
Length: 6'
Under Clearance: 5.5'
Facility Carried: VT12
Structure Type: ACCGMPP
Features Intersected: BROOK
Maintenance: State

Bridge 8:
Culvert - 1953
Structure No. 300153000814091
Length: 7'
Under Clearance: 6.0'
Facility Carried: VT12
Structure Type: RC PIPE
Features Intersected: BROOK
Maintenance: State

Bridge 9:
Culvert - 1953
Structure No. 300153000914091
Length: 8'
Under Clearance: 5.0'
Facility Carried: VT12
Structure Type: CGMPPA
Features Intersected: BROOK
Maintenance: State

Bridge 10:
Culvert - 1953
Structure No. 300153001014091
Length: 7'
Under Clearance: 5.5'
Facility Carried: VT12
Structure Type: RC PIPE
Features Intersected: BROOK
Maintenance: State

Bridge 11:
Culvert - 1953
Structure No. 300153001114091
Length: 7'
Under Clearance: 3.0'
Facility Carried: VT12
Structure Type: RC PIPE
Features Intersected: BROOK
Maintenance: State

Bridge 12:
Culvert - 1953
Structure No. 300153001214091
Length: 7'
Under Clearance: 5.5'
Facility Carried: VT12
Structure Type: RC PIPE
Features Intersected: BROOK
Maintenance: State

Bridge 13:
Culvert - 1953
Structure No. 300153001314091
Length: 7'
Under Clearance: 5.0'
Facility Carried: VT12
Structure Type: RC PIPE
Features Intersected: CATTLE PASS
Maintenance: State

Historic Projects

Unknown, Retreatment, Resurface, Bituminous Mix, Skinny Mix, Bituminous Seal, Bituminous Concrete, Bituminous Macadam, Cold Plane and Bituminous Concrete, Concrete, Gravel, Surface Treated Gravel, Plant Mix, Reclaimed Base and Bituminous Concrete

Indicated plans available - http://vtransmap01.aot.state.vt.us/rp/dpr/DIwebstore/

Functional Class

1 - Interstate System; 2 - Other Freeways and Expressways; 3 - Principal Arterial; 4 - Minor Arterial; 5 - Major Collector; 6 - Minor Collector

Speed Zones

SPEED LIMIT 25, 30, 35, 40, 45, 50, 55, 60, 65

Curves

(degrees) Left, Right

Grades

(percent) grade up, grade down

Road Widths

(ft)

Traffic Counters

Continuous (CTC); Weigh-In-Motion (WIM); Short-Term, Scheduled; Short-Term, Unscheduled (counter ID)

AADT

(AADT)

Crash Locations

Legend

High Crash Locations (HCL's)
Sections (& Intersections)

HCL No.	
1 - 100 (1 - 10)	201 - 300 (21 - 30)
101 - 200 (11 - 20)	301 - 400 (31 - 40)
	401 - 800 (41 - 113)

Mileage by Functional Class By Sheet

0153 5 - Major Collector 7.705

Page Total Mileage: 7.437 mi

Mileage by Town By Sheet

HARTLAND - V012-1409 7.437 of 7.705
Ghost Section - (US-5, MM 0.000 to 1.562)

Page Total Mileage: 7.437 mi

DISTRICT	TOWN	Date: 11/17/21	ROUTE
4	HARTLAND	1 of 2 TWN mileage: 0.0 to 7.437	VT-12 ETE mileage: 0.394 to 7.831

For More Information Contact - Vermont Agency of Transportation, Policy, Planning and Intermodal Development Division - Mapping Section, 1 National Life Drive, Montpelier, VT 05633-5001 Telephone: 802-828-2600.