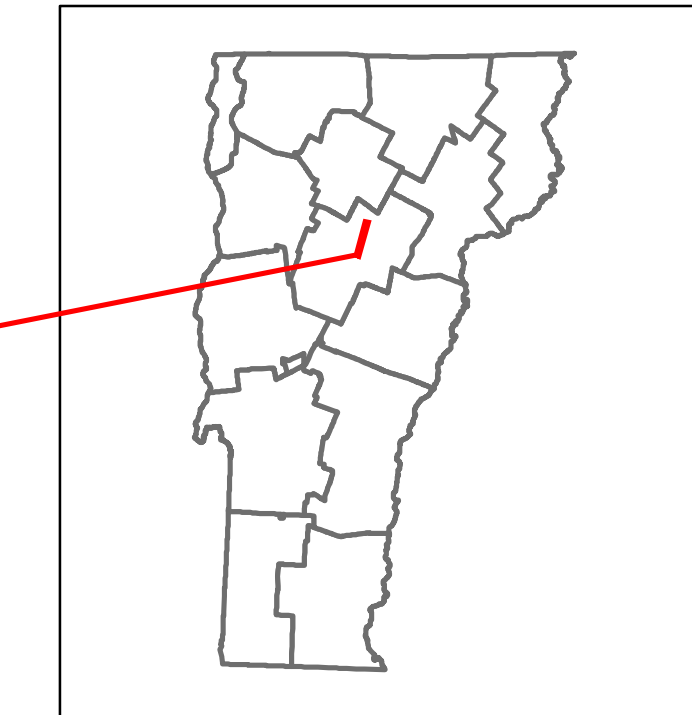


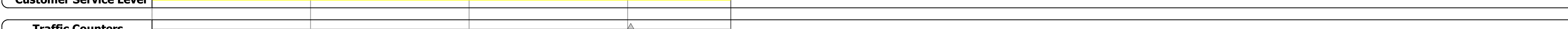
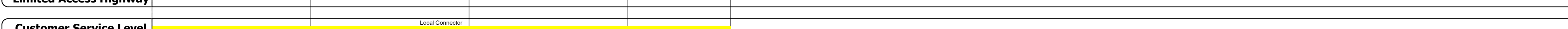





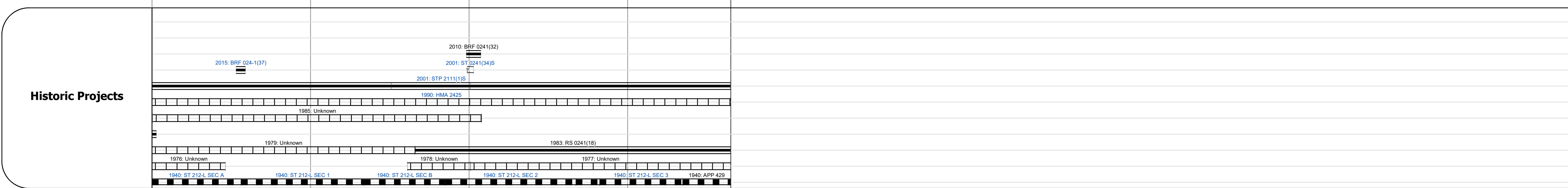
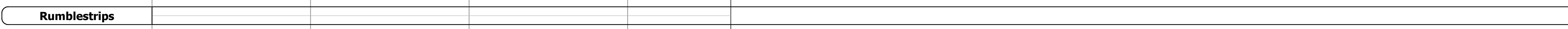




DISTRICT	TOWN	ROUTE
6	MIDDLESEX	VT-12




STRUCTURE DESCRIPTIONS

Bridge 77:
Stringer/multi-beam or girder - 2015
Structure No. 200241007712102
Length: 47'
Width: 32.0'
Facility Carried: VT 12 ML
Structure Type: GALV ROLLED BEAM
Features Intersected: BROOK
Surface: Bituminous
Maintenance/Ownership: State

Bridge 78:
Stringer/multi-beam or girder - 2009
Structure No. 200241007812102
Length: 149'
Width: 29.5'
Facility Carried: VT 12 ML
Structure Type: WELDED PLATE GIRDER
Features Intersected: MARTINS BROOK
Surface: Bituminous
Maintenance/Ownership: State



Year	Station 0+00 to 1+00	Station 1+00 to 2+00	Station 2+00 to 3+00	Station 3+00 to 4+00
2020	3124	2231	2048	1864
2019	3688	2634	2418	2201
2018	3500	3600	2900	2200
2017	3500	3200	2800	2000
2016	3400	2900	2300	1700



Historic Projects <ul style="list-style-type: none"> Unknown Retreatment Resurface Bituminous Mix Skippy Mix Bituminous Seal 	Functional Class <ul style="list-style-type: none"> 1 - Interstate System 2 - Other Freeways and Expressways 3 - Principal Arterial 4 - Minor Arterial 5 - Major Collector 6 - Minor Collector 	Curves <ul style="list-style-type: none"> Left (dogleg) Right 	Grades <ul style="list-style-type: none"> grade up grade down 	Traffic Counters <ul style="list-style-type: none"> Continuous (CTC) Weigh-In-Motion (WIM) Short-Term, Scheduled Short-Term, Unscheduled 	Crash Locations <ul style="list-style-type: none"> High Crash Locations (HCL's) Sections (& Intersections) 	Mileage by Functional Class By Sheet 0241 5 - Major collector 3.650	Mileage by Town By Sheet MIDDLESEX - V012-1210 3.65 of 3.65	DISTRICT 6	TOWN MIDDLESEX	Date: 11/17/21	ROUTE VT-12 ETE mileage: 62.829 to 66.479
Page Total Mileage: 3.650 mi							Page Total Mileage: 3.65 mi				