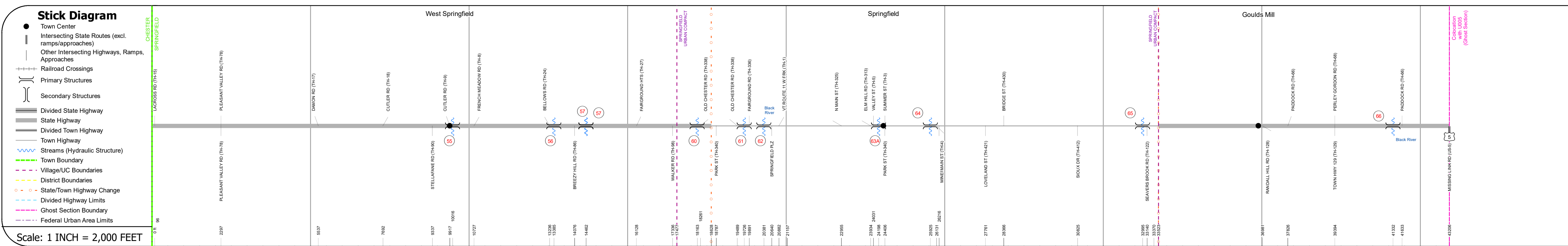
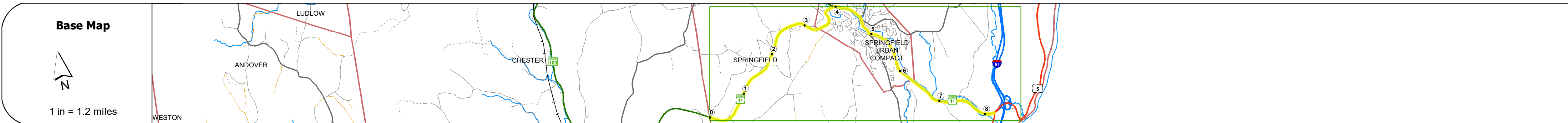
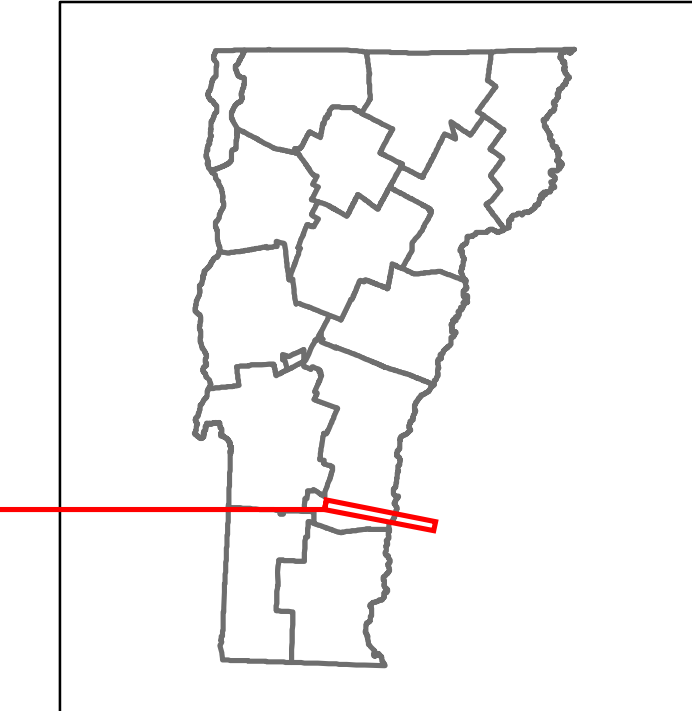


|          |             |       |
|----------|-------------|-------|
| DISTRICT | TOWN        | ROUTE |
| 2        | SPRINGFIELD | VT-11 |



| Station    | 0  | 1  | 2  | 3  | 4  | 5  | 6  | 7  | 8  |
|------------|----|----|----|----|----|----|----|----|----|
| Travellane | 41 | 42 | 41 | 40 | 39 | 40 | 38 | 39 | 40 |
| Roadway    | 41 | 42 | 41 | 40 | 39 | 40 | 38 | 39 | 40 |
| Lane Count | 41 | 42 | 41 | 40 | 39 | 40 | 38 | 39 | 40 |
| Base       | 41 | 42 | 41 | 40 | 39 | 40 | 38 | 39 | 40 |
| Subbase    | 41 | 42 | 41 | 40 | 39 | 40 | 38 | 39 | 40 |

| Station | 0    | 1    | 2   | 3    | 4    | 5    | 6 | 7 | 8  |
|---------|------|------|-----|------|------|------|---|---|----|
| Curves  | 4    | 3    | 4   | 3    | 6    | 11   | 7 | 9 | 20 |
| Grades  | -5.0 | -5.0 | 7.2 | -4.4 | -3.6 | -4.4 |   |   |    |

| Station    | 0 | 1 | 2 | 3 | 4 | 5 | 6 | 7 | 8 |
|------------|---|---|---|---|---|---|---|---|---|
| Guardrails |   |   |   |   |   |   |   |   |   |

| Station      | 0 | 1 | 2 | 3 | 4 | 5 | 6 | 7 | 8 |
|--------------|---|---|---|---|---|---|---|---|---|
| Rumblestrips |   |   |   |   |   |   |   |   |   |

| Station           | 0                 | 1                   | 2                  | 3                   | 4               | 5                  | 6                | 7                 | 8                |
|-------------------|-------------------|---------------------|--------------------|---------------------|-----------------|--------------------|------------------|-------------------|------------------|
| Historic Projects | 1993 STP 9361(1)S | 2007 STP ST CLV(1)S | 1993 CM RS 0134(7) | 1993 STP M 2500(9)S | 1978 U 016-2(8) | 2010 BHF 016-2(14) | 2001 STP 061(1)S | 1984 F 016-2(20)S | 1984 F 016-2(9)S |

| Station            | 0   | 1 | 2 | 3 | 4 | 5   | 6 | 7 | 8 |  |
|--------------------|---|---|---|---|---|---|---|---|---|--|
| Maintenance Garage | District 2 - DMF Maintenance Chester Garage |   |   |   |   | District 2 - DMF Maintenance Chester Garage |   |   |   |  |

| Station    | 0 | 1 | 2  | 3 | 4 | 5 | 6 | 7 | 8  |
|------------|---|---|----|---|---|---|---|---|----|
| Speed Zone |   |   | 40 |   |   |   |   |   | 40 |

| Station          | 0 | 1 | 2 | 3 | 4 | 5 | 6 | 7 | 8 |  |
|------------------|---|---|---|---|---|---|---|---|---|--|
| Functional Class | 4 |   |   |   |   | 5 |   |   |   |  |

| Station                 | 0 | 1 | 2 | 3 | 4 | 5 | 6 | 7 | 8 |  |
|-------------------------|---|---|---|---|---|---|---|---|---|--|
| National Highway System |   |   |   |   |   |   |   |   |   |  |

| Station                | 0 | 1 | 2 | 3 | 4 | 5 | 6 | 7 | 8 |  |
|------------------------|---|---|---|---|---|---|---|---|---|--|
| Limited Access Highway |   |   |   |   |   |   |   |   |   |  |

| Station                | 0               | 1 | 2 | 3 | 4 | 5                    | 6 | 7 | 8                |  |
|------------------------|-----------------|---|---|---|---|----------------------|---|---|------------------|--|
| Customer Service Level | Local Connector |   |   |   |   | Class 1 Town Highway |   |   | Arterial Highway |  |

| Station          | 0 | 1 | 2 | 3 | 4 | 5 | 6 | 7 | 8 |
|------------------|---|---|---|---|---|---|---|---|---|
| Traffic Counters |   |   |   |   |   |   |   |   |   |

| Year | 0    | 1    | 2    | 3    | 4     | 5     | 6     | 7     | 8    |
|------|------|------|------|------|-------|-------|-------|-------|------|
| 2020 | 3317 | 3916 | 4489 | 5661 | 6718  | 9600  |       | 8899  |      |
| 2019 | 3916 | 5300 | 6683 | 7931 | 11334 |       |       | 10507 |      |
| 2018 | 3900 | 5100 | 6700 | 7900 | 8600  | 11400 | 8600  | 8400  | 7100 |
| 2017 | 3800 | 5100 | 6700 | 7900 | 8700  | 11400 | 9900  | 9700  | 8200 |
| 2016 | 3600 | 5000 | 6600 | 7800 | 8900  | 11300 | 11300 | 11000 | 9300 |

| Year            | 0                   | 1                   | 2                   | 3                  | 4                  | 5                  | 6                  | 7                  | 8                   |
|-----------------|---------------------|---------------------|---------------------|--------------------|--------------------|--------------------|--------------------|--------------------|---------------------|
| Crash Locations | HCL Section No. 613 | HCL Section No. 320 | HCL Section No. 554 | HCL Section No. 27 | HCL Section No. 45 | HCL Section No. 46 | HCL Section No. 29 | HCL Section No. 23 | HCL Section No. 657 |

### STRUCTURE DESCRIPTIONS

**Bridge 55:** Box beam or girders - multiple - 2007  
Structure No. 200016005514182  
Length: 58'  
Width: 40.0'  
Facility Carried: VT 11 ML  
Structure Type: PRECAST BOX BEAM  
Features Intersected: BROOK  
Surface: Bituminous  
Maintenance/Ownership: State

**Bridge 56:** Culvert - 1961  
Structure No. 300134005614181  
Length: 13'  
Under Clearance: 8.0'  
Facility Carried: VT11  
Structure Type: CGMPPA  
Features Intersected: BROOK  
Maintenance: State

**Bridge 57:** Truss - thru - 2017  
Structure No. 200134005714182  
Length: 100'  
Width: 24.0'  
Facility Carried: VT 11 ML  
Structure Type: TEMP OVER CGMPPA  
Features Intersected: BROOK  
Maintenance/Ownership: State

**Unknown 57:** Unknown  
Structure No. 300134005714181  
Structure Type: Unknown  
Features Intersected: BROOK  
Maintenance/Ownership: State

**Bridge 60:** Culvert - 1961  
Structure No. 30250006014181  
Length: 14'  
Under Clearance: 8.0'  
Facility Carried: VT11  
Structure Type: CGMPPA  
Features Intersected: BROOK  
Maintenance: State

**Bridge 61:** Culvert - 1960  
Structure No. 30250006114181  
Length: 14'  
Under Clearance: 8.0'  
Facility Carried: VT11  
Structure Type: CGMPPA  
Features Intersected: BROOK  
Maintenance: State

**Bridge 62:** Stringer/multi-beam or girder - 1937  
Structure No. 20250006214182  
Length: 192'  
Width: 45.9'  
Facility Carried: VT 11 ML  
Structure Type: 3 SPAN ROLLED BEAM  
Features Intersected: BLACK RIVER  
Surface: Bituminous  
Maintenance/Ownership: City/Municipal

**Bridge 63A:** Arch - deck - 1949  
Structure No. 300016063A14181  
Length: 24'  
Under Clearance: 7.0'  
Facility Carried: VT11  
Structure Type: RC ARCH  
Features Intersected: BROOK  
Maintenance: State

**Bridge 64:** Stringer/multi-beam or girder - 1949  
Structure No. 20001606414182  
Length: 158'  
Width: 50.0'  
Facility Carried: VT 11 ML  
Structure Type: 2 SP CONT WILD PL GIR  
Features Intersected: BLACK RIVER  
Surface: Bituminous  
Maintenance/Ownership: City/Municipal

**Bridge 65:** Culvert - 1966  
Structure No. 200016006514182  
Length: 25'  
Facility Carried: VT 11 ML  
Structure Type: TWIN CELL RC BOX  
Features Intersected: SEAVER BROOK  
Maintenance/Ownership: City/Municipal

**Bridge 66:** Stringer/multi-beam or girder - 1966  
Structure No. 200016006614182  
Length: 348'  
Width: 58.0'  
Facility Carried: VT 11 ML  
Structure Type: WELDED GIRDER  
Features Intersected: BLACK RIVER  
Surface: Bituminous  
Maintenance/Ownership: State

|  |  |  |   |   |  |  |  |                      |                            |                       |   |
|--|--|--|---|---|--|--|--|----------------------|----------------------------|-----------------------|---|
| <b>Historic Projects</b><br><ul style="list-style-type: none"> <li>Unknown</li> <li>Retreatment</li> <li>Resurface</li> <li>Bituminous Mix</li> <li>Skinny Mix</li> <li>Bituminous Seal</li> </ul> | <b>Functional Class</b><br><ul style="list-style-type: none"> <li>1 - Interstate System</li> <li>2 - Other Freeways and Expressways</li> <li>3 - Principal Arterial</li> <li>4 - Minor Arterial</li> <li>5 - Major Collector</li> <li>6 - Minor Collector</li> </ul> | <b>Curves</b><br><ul style="list-style-type: none"> <li>Left</li> <li>Right</li> </ul> | <b>Grades</b><br><ul style="list-style-type: none"> <li>Special grade up</li> <li>Special grade down</li> </ul> | <b>Traffic Counters</b><br><ul style="list-style-type: none"> <li>Continuous (CTC)</li> <li>Weight-In-Motion (WIM)</li> <li>Short-Term, Scheduled</li> <li>Short-Term, Unscheduled</li> </ul> | <b>Crash Locations</b><br><ul style="list-style-type: none"> <li>High Crash Locations (HCL's) Sections (&amp; Intersections)</li> <li>1 - 100 (1 - 10)</li> <li>101 - 200 (11 - 20)</li> <li>201 - 300 (21 - 30)</li> <li>301 - 400 (31 - 40)</li> <li>401 - 800 (41 - 113)</li> </ul> | <b>Mileage by Functional Class By Sheet</b><br>016-2 4 - Minor Arterial<br>016-2 5 - Major Collector<br>8.183<br>-0.008<br><b>Page Total Mileage: 8.183 mi</b> | <b>Mileage by Town By Sheet</b><br>SPRINGFIELD - V011-1418<br>Ghost Section - (US-5, MM 2.239 to 3.064)<br>8.183 of 8.203<br><b>Page Total Mileage: 8.183 mi</b> | <b>DISTRICT</b><br>2 | <b>TOWN</b><br>SPRINGFIELD | <b>Date:</b> 11/17/21 | <b>ROUTE</b><br>VT-11<br>ETE mileage: 32.757 to 40.94 |
|--|--|--|---|---|--|--|--|----------------------|----------------------------|-----------------------|---|