




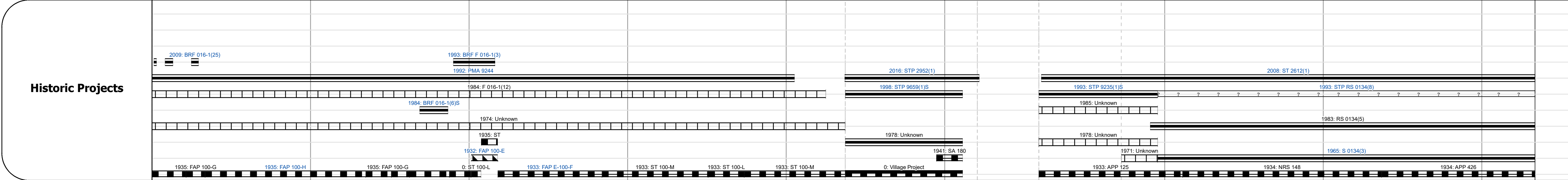


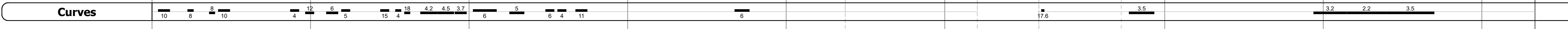
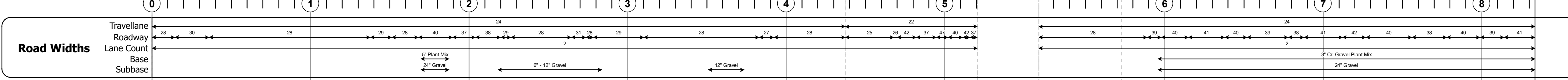
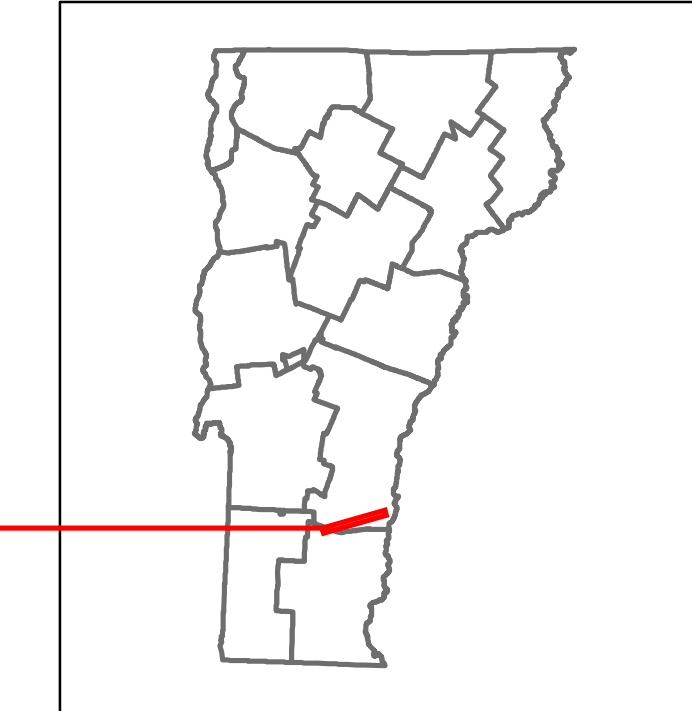


# Route Log and Progress Chart

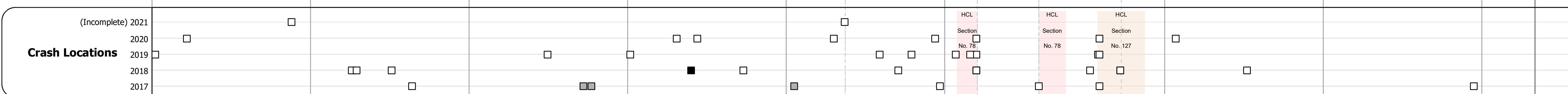
**DRAFT**

Please Note: Errors and Omissions May Exist.  
Contact the VTTrans Mapping Section with questions or concerns.

DISTRICT	TOWN	ROUTE
2	CHESTER	VT-11



Year	Station 0-1	Station 1-2	Station 2-3	Station 3-4	Station 4-5	Station 5-6	Station 6-7	Station 7-8
2020	2719			3401		4449		3317
2019	3210			4015		5253		3916
2018	3100			4000		4900	5200	3900
2017	2900			3900		4900	5200	3800
2016	2800			3800		4900	5200	3800



### STRUCTURE DESCRIPTIONS

**Bridge 43:**  
Stringer/multi-beam or girder - 2009  
Structure No. 200016004314072  
Length: 106'  
Width: 30.0'  
Facility Carried: VT 11 ML  
Structure Type: WELDED PLATE GIRDER  
Features Intersected: MID. BR WILLIAMS RIVER  
Maintenance/Ownership: State

**Bridge 44:**  
Tee Beam - 1933  
Structure No. 200016004414072  
Length: 28.9'  
Width: 28.9'  
Facility Carried: VT 11 ML  
Structure Type: T-BEAM WIDE W/ STL BM  
Features Intersected: ANDOVER BRANCH  
Surface: Bituminous  
Maintenance/Ownership: State

**Bridge 45:**  
Stringer/multi-beam or girder - 1983  
Structure No. 200016004514072  
Length: 117'  
Width: 38.8'  
Facility Carried: VT 11 ML  
Structure Type: WELDED GIRDER  
Features Intersected: MID. BR WILLIAMS RIVER  
Surface: Bituminous  
Maintenance/Ownership: State

**Bridge 46:**  
Stringer/multi-beam or girder - 1992  
Structure No. 200016004614072  
Length: 118'  
Width: 39.0'  
Facility Carried: VT 11 ML  
Structure Type: WELDED GIRDER  
Features Intersected: MID. BR WILLIAMS RIVER  
Surface: Bituminous  
Maintenance/Ownership: State

**Bridge 47:**  
Culvert - 1952  
Structure No. 300016004714071  
Length: 12'  
Under Clearance: 6.5'  
Facility Carried: VT11  
Structure Type: CGMPPA  
Features Intersected: BROOK  
Maintenance: State

**Bridge 48:**  
Tee Beam - 1934  
Structure No. 200134004814072  
Length: 44'  
Width: 26.0'  
Facility Carried: VT 11 ML  
Structure Type: CONCRETE T-BEAM  
Features Intersected: BROOK  
Surface: Bituminous  
Maintenance/Ownership: State

**Bridge 49:**  
Stringer/multi-beam or girder - 1939  
Structure No. 200134004914072  
Length: 84'  
Width: 26.3'  
Facility Carried: VT 11 ML  
Structure Type: ROLLED BEAM  
Features Intersected: WILLIAMS RIVER  
Surface: Concrete  
Maintenance/Ownership: State

**Bridge 50:**  
Culvert - 1965  
Structure No. 300134005014071  
Length: 13'  
Under Clearance: 7.0'  
Facility Carried: VT11  
Structure Type: CGMPPA  
Features Intersected: BROOK  
Maintenance: State

**Bridge 51:**  
Culvert - 1965  
Structure No. 300134005114071  
Length: 11'  
Under Clearance: 7.0'  
Facility Carried: VT11  
Structure Type: CGMPPA  
Features Intersected: BROOK  
Maintenance: State

<b>Historic Projects</b> <ul style="list-style-type: none"> <li>Unknown</li> <li>Retreatment</li> <li>Resurface</li> <li>Bituminous Mix</li> <li>Skinny Mix</li> <li>Bituminous Seal</li> </ul>	<b>Functional Class</b> <ul style="list-style-type: none"> <li>1 - Interstate System</li> <li>2 - Other Freeways and Expressways</li> <li>3 - Principal Arterial</li> <li>4 - Minor Arterial</li> <li>5 - Major Collector</li> <li>6 - Minor Collector</li> </ul>	<b>Curves</b> <ul style="list-style-type: none"> <li>Left</li> <li>Right</li> </ul>	<b>Grades</b> <ul style="list-style-type: none"> <li>Special grade up</li> <li>Special grade down</li> </ul>	<b>Traffic Counters</b> <ul style="list-style-type: none"> <li>Continuous (CTC)</li> <li>Weigh-In-Motion (WIM)</li> <li>Short-Term, Scheduled</li> <li>Short-Term, Unscheduled</li> </ul>	<b>Crash Locations</b> <ul style="list-style-type: none"> <li>High Crash Locations (HCL's)</li> <li>Sections (&amp; Intersections)</li> </ul>	<b>Mileage by Functional Class By Sheet</b> 016-2 4 - Minor Arterial 3.131 016-1 4 - Minor Arterial 5.206 <b>Page Total Mileage: 8.337 mi</b>	<b>Mileage by Town By Sheet</b> CHESTER - V011-1407 8.337 of 8.337 Ghost Section - (VT-103, MM 2.876 to 2.489)	<b>DISTRICT</b> 2	<b>TOWN</b> CHESTER	<b>Date:</b> 11/17/21	<b>ROUTE</b> VT-11 ETE mileage: 24.42 to 32.757
--	--	--	---	--	--	--	--	----------------------	------------------------	-----------------------	---