
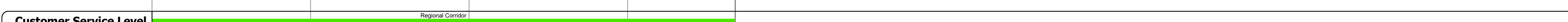





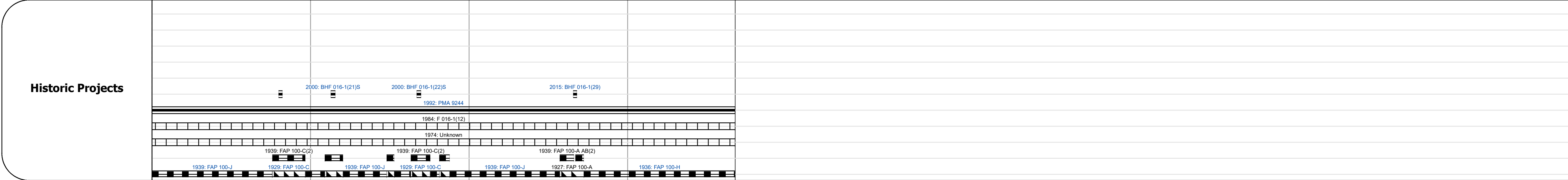





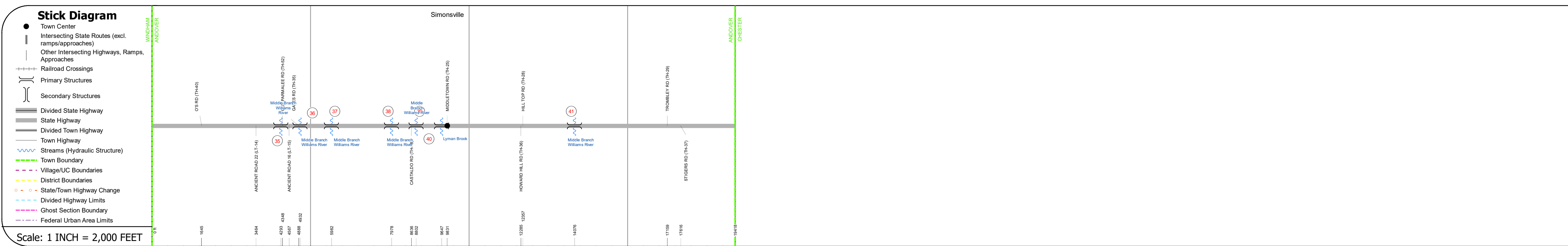
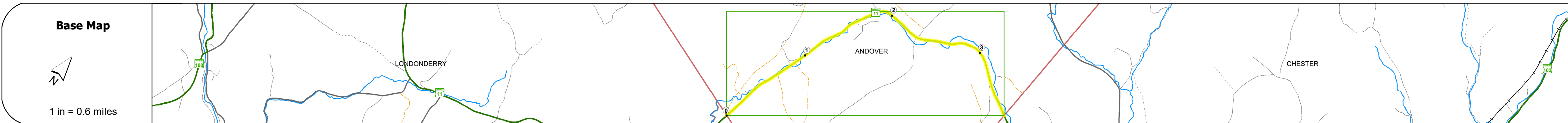
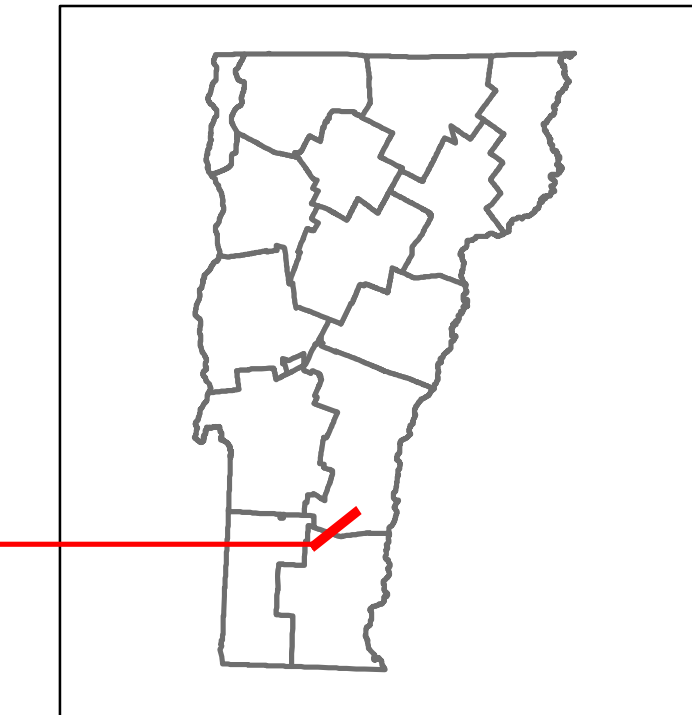



DISTRICT	TOWN	ROUTE
2	ANDOVER	VT-11



Year	ADT
2020	2719
2019	3210
2018	3100
2017	2900
2016	2800



STRUCTURE DESCRIPTIONS

- Bridge 35:**
Slab - 1929
Structure No. 200016003514012
Length: 28'
Width: 29.2'
Facility Carried: VT 11 ML
Structure Type: CONCRETE SLAB
Features Intersected: MID. BR WILLIAMS RIVER
Surface: Bituminous
Maintenance/Ownership: State
- Bridge 36:**
Tee Beam - 1929
Structure No. 200016003614012
Length: 28'
Width: 30.9'
Facility Carried: VT 11 ML
Structure Type: TBEAM WIDE W/ STL BM
Features Intersected: MID. BR WILLIAMS RIVER
Surface: Bituminous
Maintenance/Ownership: State
- Bridge 37:**
Stringer/multi-beam or girder - 1929
Structure No. 200016003714012
Length: 60'
Width: 29.2'
Facility Carried: VT 11 ML
Structure Type: ROLLED BEAM
Features Intersected: MID. BR WILLIAMS RIVER
Surface: Bituminous
Maintenance/Ownership: State
- Bridge 38:**
Tee Beam - 1929
Structure No. 200016003814012
Length: 33'
Width: 29.3'
Facility Carried: VT 11 ML
Structure Type: TBEAM WIDE W/ STL BM
Features Intersected: MID. BR WILLIAMS RIVER
Surface: Bituminous
Maintenance/Ownership: State
- Bridge 39:**
Stringer/multi-beam or girder - 1929
Structure No. 200016003914012
Length: 46'
Width: 29.4'
Facility Carried: VT 11 ML
Structure Type: ROLLED BEAM
Features Intersected: MID. BR WILLIAMS RIVER
Surface: Bituminous
Maintenance/Ownership: State
- Bridge 40:**
Tee Beam - 1929
Structure No. 200016004014012
Length: 28'
Width: 30.5'
Facility Carried: VT 11 ML
Structure Type: TBEAM WIDE W/ STL BM
Features Intersected: LYMAN BROOK
Surface: Bituminous
Maintenance/Ownership: State
- Bridge 41:**
Slab - 1927
Structure No. 200016004114012
Length: 51'
Width: 33.0'
Facility Carried: VT 11 ML
Structure Type: PS/PT CONCRETE SLAB
Features Intersected: MID. BR WILLIAMS RIVER
Surface: Bituminous
Maintenance/Ownership: State

Historic Projects <ul style="list-style-type: none"> Unknown Retreatment Resurface Bituminous Mix Skinny Mix Bituminous Seal 	Functional Class <ul style="list-style-type: none"> 1 - Interstate System 2 - Other Freeways and Expressways 3 - Principal Arterial 4 - Minor Arterial 5 - Major Collector 6 - Minor Collector 	Curves <ul style="list-style-type: none"> Left Right 	Grades <ul style="list-style-type: none"> grade up grade down 	Traffic Counters <ul style="list-style-type: none"> Continuous (CTC) Weigh-In-Motion (WIM) Short-Term, Scheduled Short-Term, Unscheduled 	Crash Locations <ul style="list-style-type: none"> High Crash Locations (HCL's) Sections (& Intersections) 	Mileage by Functional Class By Sheet 016-1 4 - Minor Arterial 3.678	Mileage by Town By Sheet ANDOVER - V011-1401 3.678 of 3.678	DISTRICT 2	TOWN ANDOVER	Date: 11/17/21	ROUTE VT-11 ETE mileage: 20.742 to 24.42
Legend HCL No. 1-100 (1-10) 101-200 (11-20) 201-300 (21-30) 301-400 (31-40) 401-800 (41-113)						Page Total Mileage: 3.678 mi		Page Total Mileage: 3.678 mi		1 of 1 TWN mileage: 0.0 to 3.678	