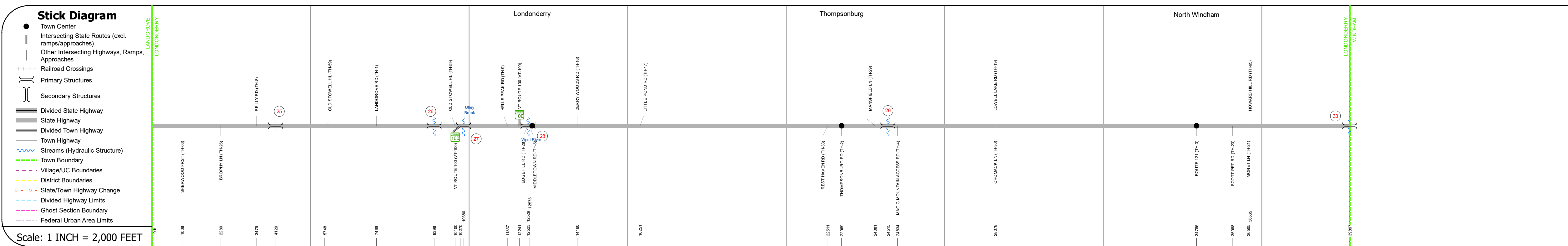
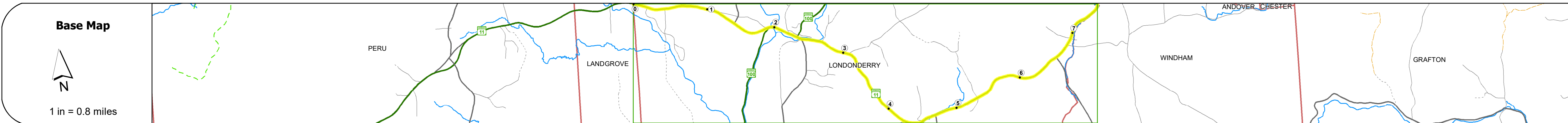
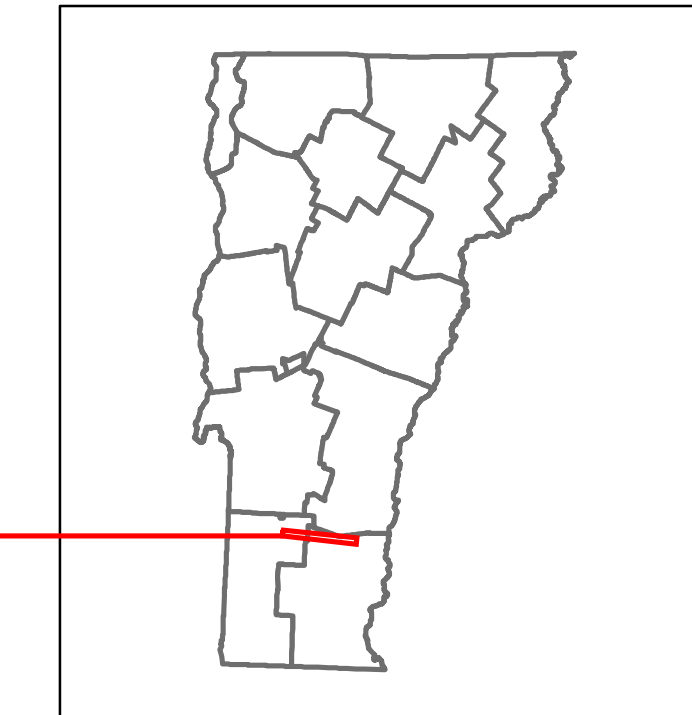


DISTRICT	TOWN	ROUTE
2	LONDONDERRY	VT-11



Road Widths	Travellane, Roadway, Lane Count, Base, Subbase
Curves	Curve data across the route
Grades	Grade data across the route
Guardrails	Guardrail data across the route
Rumblestrips	Rumblestrip data across the route
Historic Projects	Timeline of historic projects from 1922 to 1995
Maintenance Garage	District 2 - DMF Maintenance Londonderry Garage
Speed Zone	40, 45, 50, 55, 60
Functional Class	4 - Minor Arterial
National Highway System	
Limited Access Highway	
Customer Service Level	Regional Corridor
Traffic Counters	X113
AADT	2020: 3444, 2666, 4020, 2980, 2535, 2932, 2719 2019: 4066, 3148, 4746, 3518, 2993, 3462, 3210 2018: 4000, 4200, 3700, 2800, 3000, 3500, 3100 2017: 4000, 3900, 4400, 3300, 2600, 3000, 3500, 2900 2016: 3900, 3500, 5100, 3800, 2700, 2900, 3400, 2800
Crash Locations	Crash data for years 2017-2021

STRUCTURE DESCRIPTIONS

Bridge 25:
Culvert - 1948
Structure No. 300016002513101
Length: 6'
Under Clearance: 6.0'
Facility Carried: VT11
Structure Type: ACCMPP
Features Intersected: CATTLE PASS
Maintenance: State

Bridge 26:
Culvert - 1948
Structure No. 300016002613101
Length: 6'
Under Clearance: 6.0'
Facility Carried: VT11
Structure Type: ACCMPP
Features Intersected: CATTLE PASS
Maintenance: State

Bridge 27:
Stringer/multi-beam or girder - 1940
Structure No. 200016002713102
Length: 158'
Width: 31.8'
Facility Carried: VT 11 ML
Structure Type: 2 SPAN ROLLED BEAM
Features Intersected: UTLEY BROOK
Surface: Bituminous
Maintenance/Ownership: State

Bridge 28:
Slab - 1995
Structure No. 200016002813102
Length: 93'
Width: 39.6'
Facility Carried: VT 11 ML
Structure Type: 2 SP CONT PRES SLAB
Features Intersected: WEST RIVER
Surface: Bituminous
Maintenance/Ownership: State

Bridge 29:
Culvert - 1922
Structure No. 300016002913101
Length: 14'
Under Clearance: 7.0'
Facility Carried: VT11
Structure Type: RC BOX
Features Intersected: BROOK
Maintenance: State

Bridge 33:
Culvert - 1930
Structure No. 300016003313101
Length: 16'
Under Clearance: 5.0'
Facility Carried: VT11
Structure Type: RC BOX
Features Intersected: BROOK
Maintenance: State

Historic Projects <ul style="list-style-type: none"> Unknown Retreatment Resurface Bituminous Mix Skinny Mix Bituminous Seal 	Functional Class <ul style="list-style-type: none"> 1 - Interstate System 2 - Other Freeways and Expressways 3 - Principal Arterial 4 - Minor Arterial 5 - Major Collector 6 - Minor Collector 	Curves <ul style="list-style-type: none"> Left Right 	Grades <ul style="list-style-type: none"> grade up grade down 	Traffic Counters <ul style="list-style-type: none"> Continuous (CTC) Weigh-In-Motion (WIM) Short-Term, Scheduled Short-Term, Unscheduled 	Crash Locations <ul style="list-style-type: none"> High Crash Locations (HCL's) Sections (& Intersections) 	Mileage by Functional Class By Sheet 016-1 4 - Minor Arterial 7.556	Mileage by Town By Sheet LONDONDERRY - V011-1310 7.556 of 7.556	DISTRICT 2	TOWN LONDONDERRY	Date: 11/17/21	ROUTE VT-11 ETE mileage: 12.83 to 20.386
Legend AADT (AADT) 1 - 100 (1 - 10) 201 - 300 (21 - 30) 101 - 200 (11 - 20) 401 - 800 (41 - 113)						Page Total Mileage: 7.556 mi		Page Total Mileage: 7.556 mi		1 of 1 TWN mileage: 0.0 to 7.556	