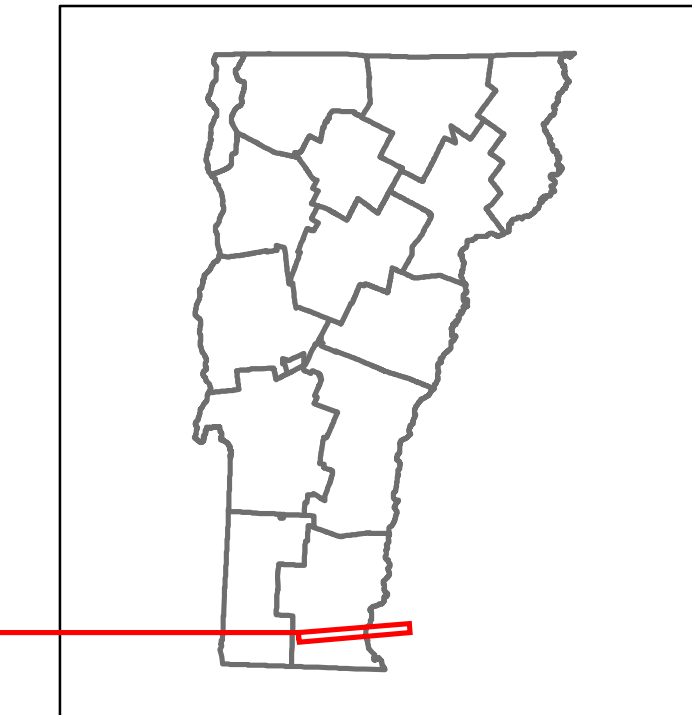
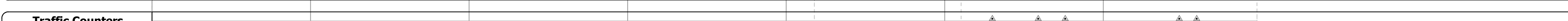



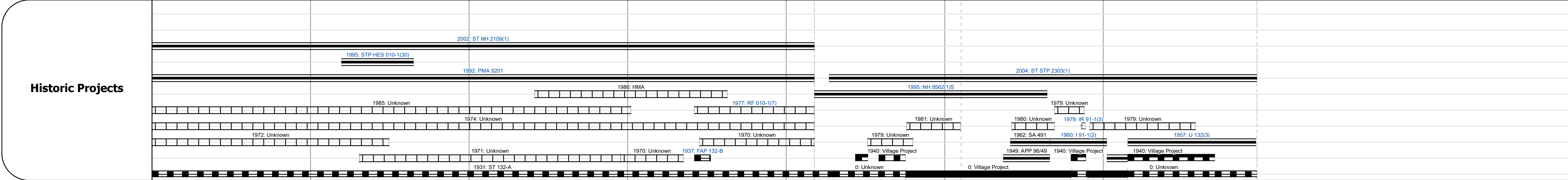


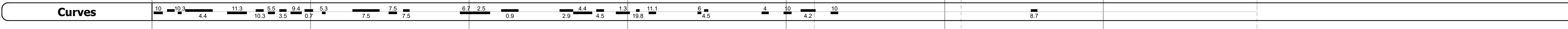
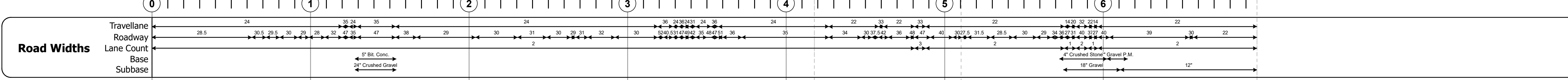
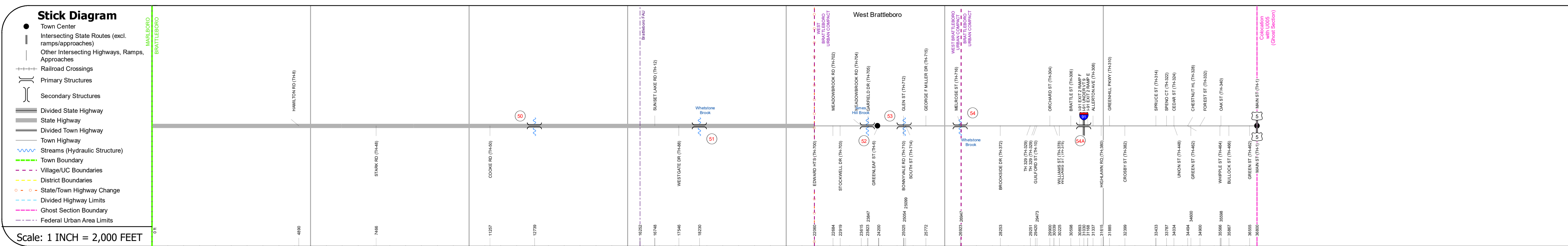
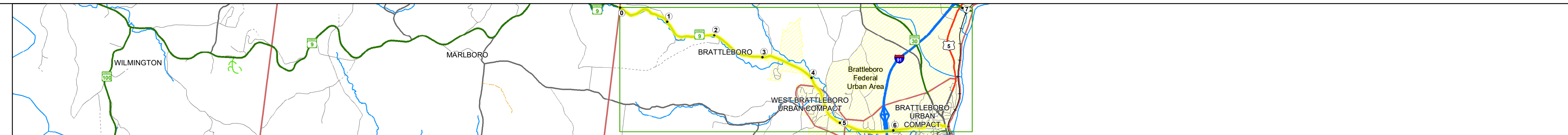


DISTRICT	TOWN	ROUTE
2	BRATTLEBORO	VT-9

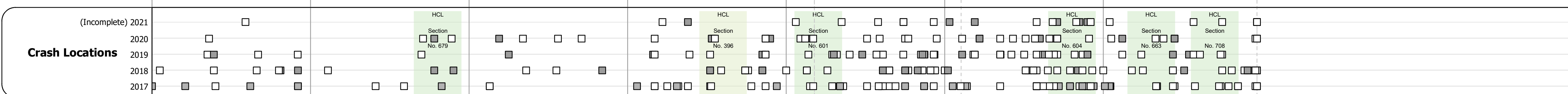


**Base Map**



**AADT**

2020	5101	8795	12115	10310	7812	5430	3976
2019	6023	10687	14720	12527	9492	6598	4831
2018	9800	10700	12000	15500	14800	14700	2600
2017	9800	10600	11900	15400	14800	14700	2400
2016	9700	10600	11800	15400	14800	14600	2300



**STRUCTURE DESCRIPTIONS**

**Bridge 50:**  
Slab - 1931  
Structure No. 300010005013021  
Length: 10'  
Width: 28.0'  
Under Clearance: 3.0'  
Facility Carried: VT09  
Structure Type: CONCRETE SLAB  
Features Intersected: BROOK  
Surface: Bituminous  
Maintenance: State

**Bridge 51:**  
Stringer/multi-beam or girder - 1937  
Structure No. 200010005113022  
Length: 83'  
Width: 31.9'  
Facility Carried: VT 09 ML  
Structure Type: ROLLED BEAM  
Features Intersected: WHETSTONE BROOK  
Surface: Bituminous  
Maintenance/Ownership: State

**Bridge 52:**  
Slab - 1940  
Structure No. 200010005213022  
Length: 25'  
Width: 38.1'  
Facility Carried: VT 09 ML  
Structure Type: CONCRETE SLAB  
Features Intersected: AMES HILL BROOK  
Surface: Bituminous  
Maintenance/Ownership: City/Municipal

**Bridge 53:**  
Culvert (Arch) - 1914  
Structure No. 300010005313021  
Length: 18'  
Width: 53.0'  
Under Clearance: 7.0'  
Facility Carried: VT09  
Structure Type: RC ARCH WIDE W/ SLAB  
Features Intersected: BROOK  
Maintenance: State

**Bridge 54:**  
Culvert (Arch) - 1914  
Structure No. 200010005413022  
Length: 70'  
Width: 27.5'  
Facility Carried: VT 09 ML  
Structure Type: RC ARCH  
Features Intersected: WHETSTONE BROOK  
Maintenance/Ownership: City/Municipal

**Bridge 54A:**  
Stringer/multi-beam or girder - 1960  
Structure No. 200010054A13022  
Length: 138'  
Width: 72.2'  
Under Clearance: 16.42'  
Facility Carried: VT 09 ML  
Structure Type: 2 SPAN ROLLED BEAM  
Features Intersected: 1.91 UNDER VT 9  
Surface: Bituminous  
Maintenance/Ownership: State

<p><b>Historic Projects</b></p> <ul style="list-style-type: none"> <li>Unknown</li> <li>Retreatment</li> <li>Resurface</li> <li>Bituminous Mix</li> <li>Skinny Mix</li> <li>Bituminous Seal</li> </ul>	<p><b>Functional Class</b></p> <ul style="list-style-type: none"> <li>1 - Interstate System</li> <li>2 - Other Freeways and Expressways</li> <li>3 - Principal Arterial</li> <li>4 - Minor Arterial</li> <li>5 - Major Collector</li> <li>6 - Minor Collector</li> </ul>	<p><b>Curves</b></p> <ul style="list-style-type: none"> <li>Left (clockwise)</li> <li>Right (counter-clockwise)</li> </ul>	<p><b>Grades</b></p> <ul style="list-style-type: none"> <li>Up</li> <li>Down</li> </ul>	<p><b>Traffic Counters</b></p> <ul style="list-style-type: none"> <li>Continuous (CTC)</li> <li>Weigh-In-Motion (WIM)</li> <li>Short-Term, Scheduled</li> <li>Short-Term, Unscheduled</li> </ul>	<p><b>Crash Locations</b></p> <p>Legend</p> <p>High Crash Locations (HCL's)</p> <p>Sections (&amp; Intersections)</p> <p>HCL No. 1 - 100 (1 - 10)</p> <p>HCL No. 201 - 300 (21 - 30)</p> <p>HCL No. 301 - 400 (31 - 40)</p> <p>HCL No. 401 - 800 (41 - 113)</p>	<p><b>Mileage by Functional Class By Sheet</b></p> <p>2000 - 3 - Other Principal Arterial</p> <p>010-1 - 3 - Other Principal Arterial</p> <p>010-2 - 3 - Other Principal Arterial</p> <p>1.066</p> <p>5.904</p> <p>-0.279</p> <p><b>Page Total Mileage: 6.97 mi</b></p>	<p><b>Mileage by Town By Sheet</b></p> <p>BRATTLEBORO - V009-1302</p> <p>Ghost Section - (US-5, MM 2.306 to 4.615)</p> <p>6.97 of 7.204</p> <p><b>Page Total Mileage: 6.97 mi</b></p>	<p><b>DISTRICT</b></p> <p>2</p>	<p><b>TOWN</b></p> <p>BRATTLEBORO</p>	<p><b>Date:</b> 11/17/21</p> <p><b>1 of 2</b></p> <p><b>TWN mileage:</b> 0.0 to 6.97</p>	<p><b>ROUTE</b></p> <p>VT-9</p> <p>ETE mileage: 37.446 to 44.416</p>
--	--	--	---	--	---	---	---	---------------------------------	---------------------------------------	--	--