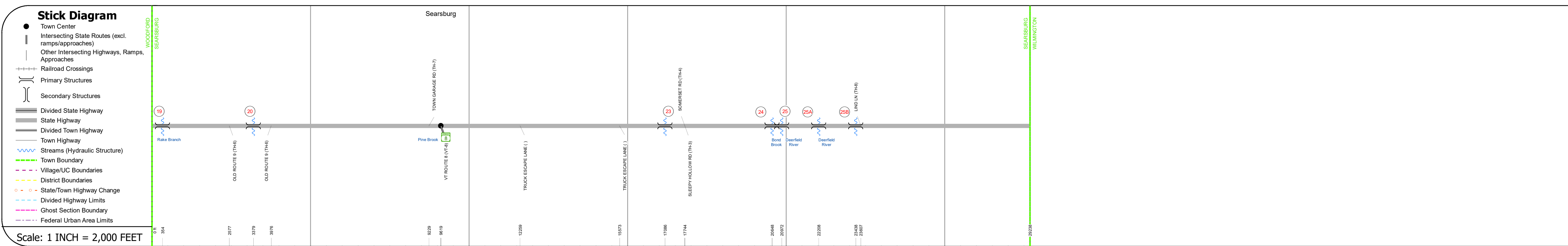
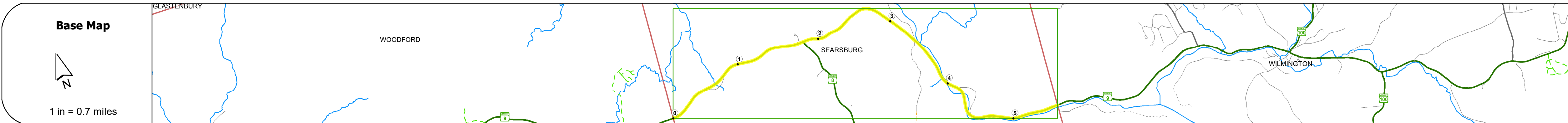
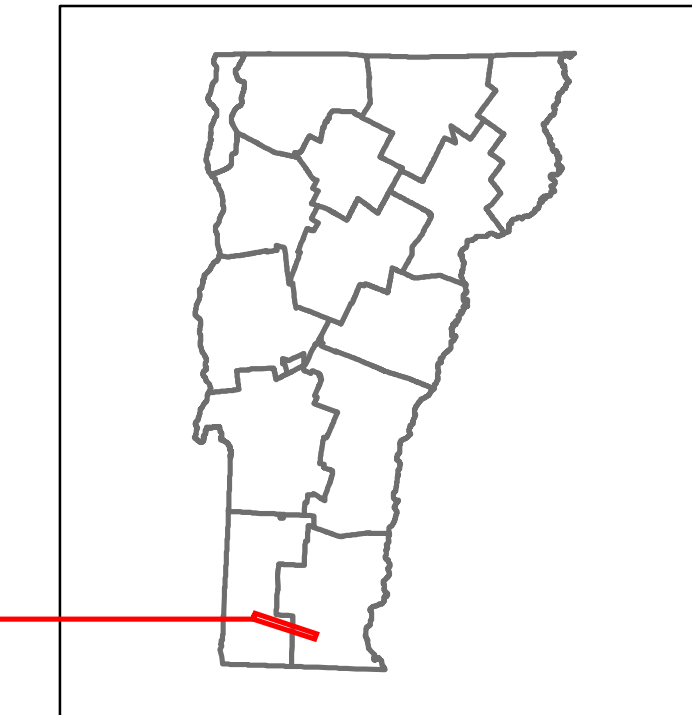


DISTRICT	TOWN	ROUTE
1	SEARSBURG	VT-9



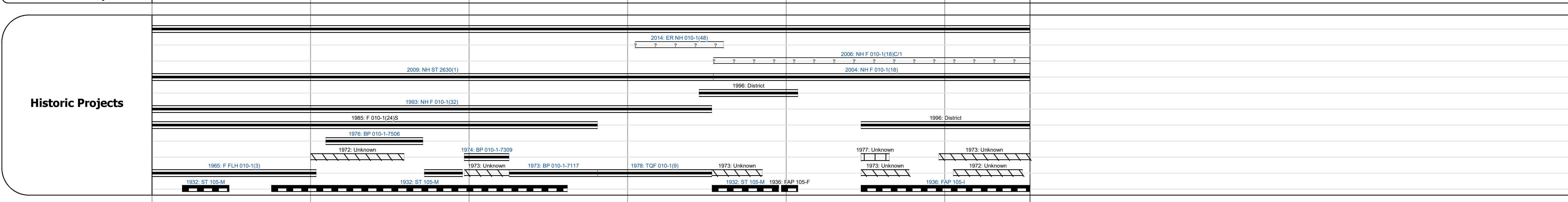
Road Widths	Travellane	Roadway	Lane Count	Base	Subbase
	43	42	41	40	39
	2	3	3	3	3
	3" Pen. Mac. Cr. Gravel	3" P.M. B.C.	3" P.M. B.C.	24" Crushed Gravel	

Curves	4	3	3	3.3	6	5	4	3	8.7.5	5	1	2	7.5	4	1.5	2
--------	---	---	---	-----	---	---	---	---	-------	---	---	---	-----	---	-----	---

Grades	+7.0	+7.1	+3.78	-8.2A-7.4A	-10.5A	-7.7	-6.45	-8.0
--------	------	------	-------	------------	--------	------	-------	------

Guardrails								
------------	--	--	--	--	--	--	--	--

Rumblestrips								
--------------	--	--	--	--	--	--	--	--



Maintenance Garage	District 1 - DMF Maintenance Wilmington Garage
--------------------	--

Speed Zone	
------------	--

Functional Class	3
------------------	---


National Highway System	NHS - Other NHS Routes
-------------------------	------------------------

Limited Access Highway	
------------------------	--

Customer Service Level	Arterial Highway
------------------------	------------------

Traffic Counters	B131
------------------	------

AADT	2020	3806	3294	3294
2019	4494	3889	3889	
2018	4500	4700	3900	
2017	4200	4400	3900	
2016	3900	4000	3800	



STRUCTURE DESCRIPTIONS

- Bridge 19:** Culvert - 1965
Structure No. 300010001902121
Length: 9'
Under Clearance: 9.0'
Facility Carried: VT09
Structure Type: CGMPP STEEL SLEEVED
Features Intersected: BROOK
Maintenance: State
- Bridge 20:** Culvert - 1965
Structure No. 300010002002121
Length: 7'
Under Clearance: 7.5'
Facility Carried: VT09
Structure Type: CGMPP
Features Intersected: BROOK
Maintenance: State
- Bridge 23:** Culvert - 1978
Structure No. 200010002302122
Length: 23'
Facility Carried: VT 09 ML
Structure Type: RC FRAME
Features Intersected: WATER PENSTOCK
Surface: Bituminous
Maintenance/Ownership: State
- Bridge 24:** Culvert - 2003
Structure No. 200010002402122
Length: 37'
Facility Carried: VT 09 ML
Structure Type: PRECAST RIGID FRAME
Features Intersected: BOND BROOK
Maintenance/Ownership: State
- Bridge 25:** Stringer/multi-beam or girder - 2003
Structure No. 200010002502122
Length: 240'
Width: 39.0'
Facility Carried: VT 09 ML
Structure Type: 3 SP CONT CUR GIRDER
Features Intersected: DEERFIELD RIVER
Surface: Bituminous
Maintenance/Ownership: State
- Bridge 25A:** Stringer/multi-beam or girder - 2003
Structure No. 200010025A02122
Length: 293'
Width: 39.0'
Facility Carried: VT 09 ML
Structure Type: 2 SP CONT CUR GIRDER
Features Intersected: DEERFIELD RIVER
Surface: Bituminous
Maintenance/Ownership: State
- Bridge 25B:** Stringer/multi-beam or girder - 2003
Structure No. 200010025B02122
Length: 276'
Width: 38.8'
Facility Carried: VT 09 ML
Structure Type: 3 SP CONT CUR GIRDER
Features Intersected: DEERFIELD RIVER
Surface: Bituminous
Maintenance/Ownership: State

Historic Projects <ul style="list-style-type: none"> Unknown Retreatment Resurface Bituminous Mix Skinny Mix Bituminous Seal 	Functional Class <ul style="list-style-type: none"> 1 - Interstate System 2 - Other Freeways and Expressways 3 - Principal Arterial 4 - Minor Arterial 5 - Major Collector 6 - Minor Collector 	Curves <ul style="list-style-type: none"> Left (ogee) Right 	Grades <ul style="list-style-type: none"> Special grade up Special grade down 	Traffic Counters <ul style="list-style-type: none"> Continuous (CTC) Weigh-In-Motion (WIM) Short-Term, Scheduled Short-Term, Unscheduled 	Crash Locations <ul style="list-style-type: none"> High Crash Locations (HCL's) Sections (& Intersections) 1 - 100 (1 - 10) 101 - 200 (11 - 20) 201 - 300 (21 - 30) 301 - 400 (31 - 40) 401 - 800 (41 - 113) 	Mileage by Functional Class By Sheet 010-1 3 - Other Principal Arterial 5.538	Mileage by Town By Sheet SEARSBURG - V009-0212 5.538 of 5.538	DISTRICT 1	TOWN SEARSBURG	Date: 11/17/21	ROUTE VT-9 ETE mileage: 16.444 to 21.982
Legend Speed Zones 25 30 35 40 45 50 55 60 65										Page Total Mileage: 5.538 mi	Page Total Mileage: 5.538 mi