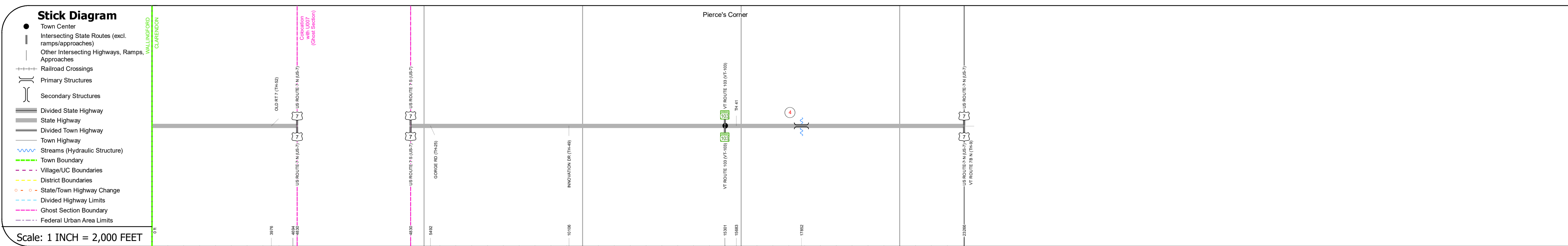
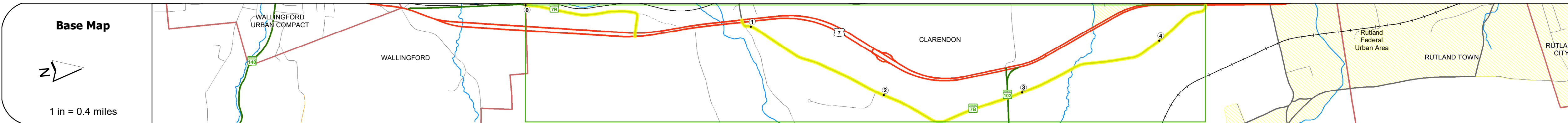
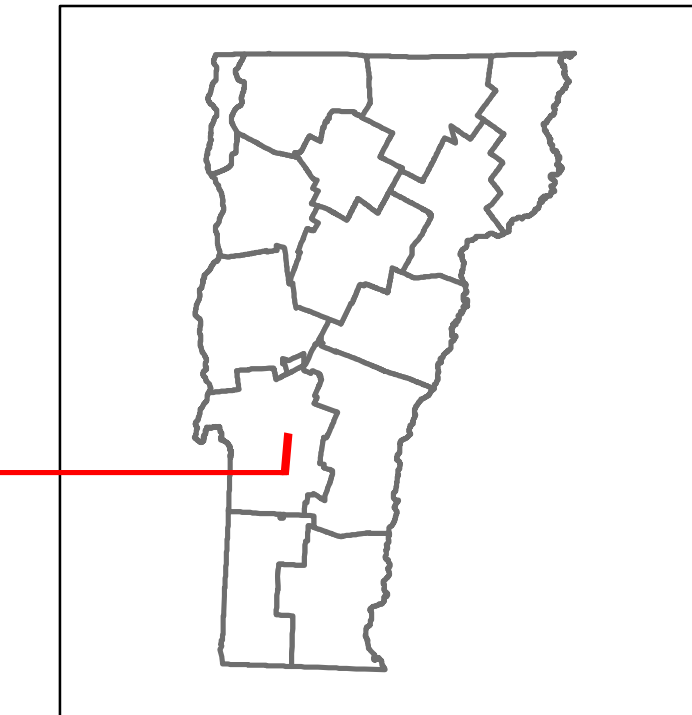


DISTRICT	TOWN	ROUTE
3	CLARENDON	VT-7B



STRUCTURE DESCRIPTIONS

Bridge 4:
Culvert - 1949
Structure No. 300137000411051
Length: 23'
Width: 32.0'
Under Clearance: 7.0'
Facility Carried: VT7B
Structure Type: RC BOX
Features Intersected: BROOK
Maintenance: State

Road Widths	Travellane: 20, 24, 2 Roadway: 23, 22, 23, 24, 23, 24, 37, 34, 23, 22, 23, 24, 23 Lane Count: 2 Base: 18" Gravel
Curves	3, 4, 5, 3, 90, 11, 8, 7, 6, 7, 8, 34.7
Grades	+6.4A, -5.8, +10.0, +5.8, +8.0, +7.1, -5.0A, -5.8
Guardrails	1
Rumblestrips	
Historic Projects	1991: District, 1993: HMA 2406, 1997: F 025-1(0), 1997: AP 019-2(2), 1997: AP 019-2(2), 1997: AP 019-2(2), 1997: AP 019-2(2), 1997: AP 019-2(2), 1997: AP 019-2(2)
Maintenance Garage	District 3 - DMF Maintenance Clarendon Garage
Speed Zone	25
Functional Class	5
National Highway System	
Limited Access Highway	
Customer Service Level	Local Connector
Traffic Counters	R452
AADT	2020: 64, 352, 462 2019: 75, 415, 545 2018: 80, 420, 540 2017: 80, 420, 540 2016: 80, 410, 540
Crash Locations	(Incomplete) 2021, 2020, 2019, 2018, 2017

Historic Projects <ul style="list-style-type: none"> Unknown Retreatment Resurface Bituminous Mix Skinny Mix Bituminous Seal 	Functional Class <ul style="list-style-type: none"> 1 - Interstate System 2 - Other Freeways and Expressways 3 - Principal Arterial 4 - Minor Arterial 5 - Major Collector 6 - Minor Collector 	Curves <ul style="list-style-type: none"> Left (degrees) Right (degrees) 	Grades <ul style="list-style-type: none"> Up (percent) Down (percent) 	Traffic Counters <ul style="list-style-type: none"> Continuous (CTC) Weight-In-Motion (WIM) Short-Term, Scheduled Short-Term, Unscheduled 	Crash Locations <ul style="list-style-type: none"> High Crash Locations (HCL's) 1 - 100 (1 - 10) 101 - 200 (11 - 20) 201 - 300 (21 - 30) 301 - 400 (31 - 40) 401 - 800 (41 - 113) 	Mileage by Functional Class By Sheet 0137 5 - Major collector 4.406 Page Total Mileage: 4.406 mi	Mileage by Town By Sheet CLARENDON - V00781105 Ghost Section - (US-7, MM 0.753 to 1.469) 4.406 of 4.406 Page Total Mileage: 4.406 mi	DISTRICT 3	TOWN CLARENDON	Date: 11/17/21 1 of 1 TWN mileage: 0.0 to 4.406	ROUTE VT-7B ETE mileage: 0.774 to 5.18
----------------------------------------------------------------------------------------------------------------------------------------------------------------------------------------------------	----------------------------------------------------------------------------------------------------------------------------------------------------------------------------------------------------------------------------------------------------------------------	------------------------------------------------------------------------------------------------------------	---------------------------------------------------------------------------------------------------------	-----------------------------------------------------------------------------------------------------------------------------------------------------------------------------------------------	---------------------------------------------------------------------------------------------------------------------------------------------------------------------------------------------------------------------------------------------------------	---------------------------------------------------------------------------------------------------------------	---------------------------------------------------------------------------------------------------------------------------------------------------	----------------------	--------------------------	-------------------------------------------------------	-----------------------------------------------------