Route Log and Progress Chart

DRAFT

Please Note: Errors and Omissions May Exist.
Contact the VTrans Mapping Section with questions or concerns.

DISTRICT	TOWN	ROUTE
9	WESTMORE	VT-5A

VTrans Working to Get You There — Vermont Agency of Transportation

Base Map

1 in = 2,000 feet

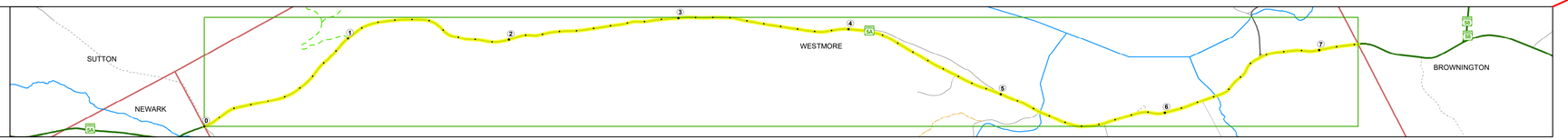

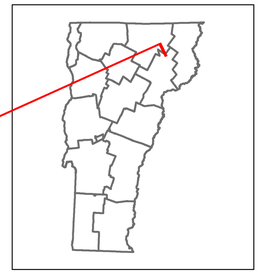

VERMONT 5A

Stick Diagram

- Town Center
- Intersecting State Routes (excl. ramps/approaches)
- Other Intersecting Highways, Ramps, Approaches
- Railroad Crossings
- Primary Structures
- Secondary Structures
- Divided State Highway
- State Highway
- Divided Town Highway
- Town Highway
- Streams (Hydraulic Structure)
- Town Boundary
- Village/UC Boundaries
- District Boundaries
- State/Town Highway Change
- Divided Highway Limits
- Ghost Section Boundary
- Federal Urban Area Limits

Scale: 1 INCH = 2,000 FEET

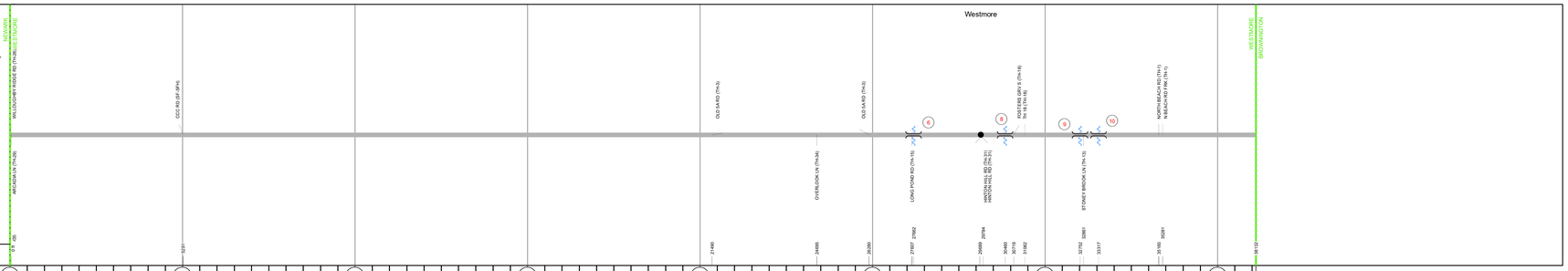

Road Widths

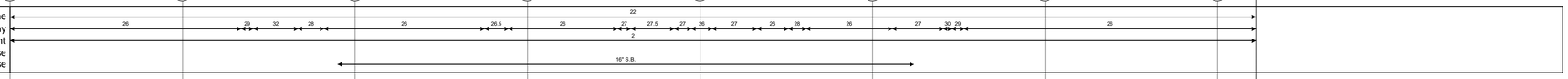

Curves

Grades

Guardrails

Rumblestrips

Historic Projects

Maintenance Garage

Speed Zone



Functional Class

National Highway System

Limited Access Highway

Customer Service Level



Traffic Counters

AADT

Crash Locations



STRUCTURE DESCRIPTIONS

Bridge 6:
Slab - 1946
Structure No. 300287000610191
Length: 18'
Width: 30.0'
Under Clearance: 6.0'
Facility Carried: VT5A
Structure Type: CONCRETE SLAB
Features Intersected: BROOK
Surface: Bituminous
Maintenance: State

Bridge 8:
Culvert - 1954
Structure No. 300287000810191
Length: 6'
Under Clearance: 6.0'
Facility Carried: VT5A
Structure Type: ACCGMPP
Features Intersected: BROOK
Maintenance: State

Bridge 9:
Culvert - 1954
Structure No. 300287000910191
Length: 6'
Under Clearance: 5.0'
Facility Carried: VT5A
Structure Type: CGMPPA
Features Intersected: BROOK
Maintenance: State

Bridge 10:
Slab - 1954
Structure No. 300287001010191
Length: 10'
Width: 29.0'
Under Clearance: 5.5'
Facility Carried: VT5A
Structure Type: CONCRETE SLAB
Features Intersected: BROOK
Surface: Bituminous
Maintenance: State

Historic Projects

- Unknown
- Retreatment
- Resurface
- Bituminous Mix
- Skinny Mix
- Bituminous Seal
- Bituminous Concrete
- Bituminous Macadam
- Cold Plane and Bituminous Concrete
- Concrete
- Gravel
- Surface Treated
- Gravel
- Plant Mix
- Reclaimed Base and Bituminous Concrete

Indicated plans available - http://vtransmap01.aot.state.vt.us/rp/dpr/Dlwebstore/

Functional Class

- 1 - Interstate System
- 2 - Other Freeways and Expressways
- 3 - Principal Arterial
- 4 - Minor Arterial
- 5 - Major Collector
- 6 - Minor Collector

Speed Zones

SPEED 25 SPEED 30 SPEED 35 SPEED 40 SPEED 45 SPEED 50 SPEED 55 SPEED 60 SPEED 65

Curves

(degrees) Left Right

Grades

(percent) grade up grade down

Road Widths

(ft)

Traffic Counters

- Continuous (CTC)
- Weigh-In-Motion (WIM)
- Short-Term, Scheduled
- Short-Term, Unscheduled

(counter ID)

AADT (AADT)

Crash Locations

Legend

High Crash Locations (HCL's)
Sections (& Intersections)
HCL No.
1 - 100 (1 - 10)
101 - 200 (11 - 20)
201 - 300 (21 - 30)
301 - 400 (31 - 40)
401 - 800 (41 - 113)

Mileage by Functional Class By Sheet

0287	5 - Major Collector	7.222

Page Total Mileage: 7.222 mi

Mileage by Town By Sheet

WESTMORE - V005A1019	7.222 of 7.222

Page Total Mileage: 7.222 mi

DISTRICT	TOWN	Date: 11/17/21	ROUTE
9	WESTMORE	1 of 1 TWN mileage: 0.0 to 7.222	VT-5A ETE mileage: 4.713 to 11.935

For More Information Contact - Vermont Agency of Transportation, Policy, Planning and Intermodal Development Division - Mapping Section, 1 National Life Drive, Montpelier, VT 05633-5001 Telephone: 802-828-2600.