


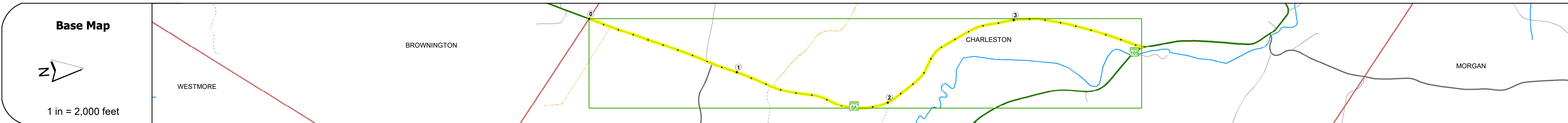
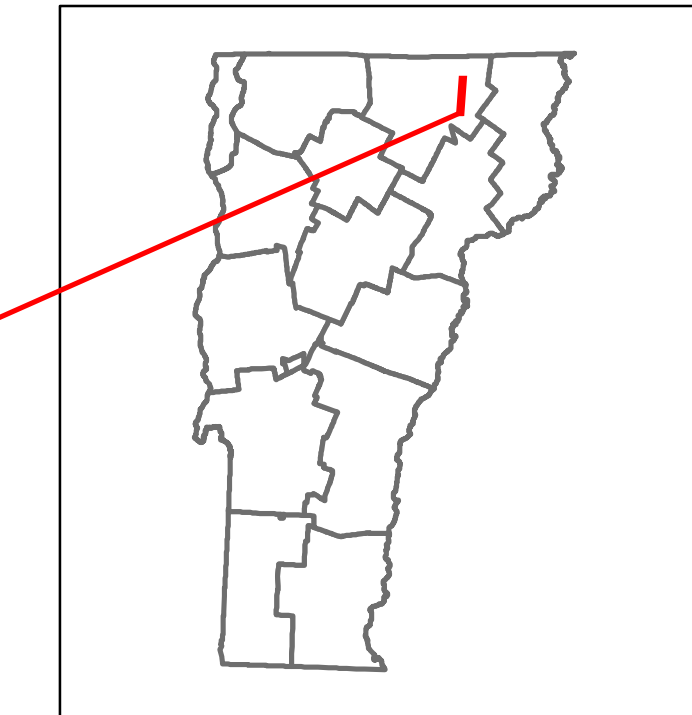


Route Log and Progress Chart

DRAFT

Please Note: Errors and Omissions May Exist.
Contact the VTrans Mapping Section with questions or concerns.

DISTRICT	TOWN	ROUTE
9	CHARLESTON	VT-5A



STRUCTURE DESCRIPTIONS

Road Widths	Travellane: 26, 27, 26, 27, 27.5, 27, 25, 26.5, 27.5, 27, 26 Roadway Lane Count: 2, 2, 2, 2, 2, 2, 2, 2, 2, 2, 2 Base: 26, 27, 26, 27, 27.5, 27, 25, 26.5, 27.5, 27, 26 Subbase: 26, 27, 26, 27, 27.5, 27, 25, 26.5, 27.5, 27, 26
-------------	--

Curves	5, 4, 3, 5, 6, 6, 0
--------	---------------------

Grades	+5.0, -6.0
--------	------------

Guardrails	
------------	--

Rumblestrips	
--------------	--



Maintenance Garage	District 9 - DMF Maintenance Derby Garage
--------------------	---

Speed Zone	
------------	--

Functional Class	5
------------------	---

National Highway System	
-------------------------	--

Limited Access Highway	
------------------------	--

Customer Service Level	Local Connector
------------------------	-----------------

Traffic Counters	P124
------------------	------

AADT	2020: 889, 612 2019: 1050, 722 2018: 940, 720 2017: 960, 720 2016: 980, 710
------	---

Crash Locations	(Incomplete) 2021, 2020, 2019, 2018, 2017
-----------------	---

Historic Projects Unknown, Bituminous Concrete, Retreatment, Resurface, Bituminous Mix, Skiny Mix, Bituminous Seal, Surface Treated Gravel, Plant Mix, Reclaimed Base and Bituminous Concrete	Functional Class 1 - Interstate System, 2 - Other Freeways and Expressways, 3 - Principal Arterial, 4 - Minor Arterial, 5 - Major Collector, 6 - Minor Collector	Curves Left (degrees), Right (degrees)	Grades (degrees) grade up, (degrees) grade down	Traffic Counters Continuous (CTC), Weigh-In-Motion (WIM), Short-Term, Scheduled, Short-Term, Unscheduled (counter ID)	Crash Locations High Crash Locations (HCL's) Sections (& Intersections) HCL No. 1-100 (1-10), 101-200 (11-20), 201-300 (21-30), 301-400 (31-40), 401-800 (41-113)	Mileage by Functional Class By Sheet 0287 5 - Major collector 3.850	Mileage by Town By Sheet CHARLESTON - V005A1004 3.85 of 3.85	DISTRICT 9	TOWN CHARLESTON	Date: 11/17/21	ROUTE VT-5A ETE mileage: 15.647 to 19.497
Legend Road Widths (ft) 125, 30, 35, 40, 45, 50, 55, 60, 65						Page Total Mileage: 3.850 mi	Page Total Mileage: 3.85 mi	1 of 1 TWN mileage: 0.0 to 3.85			

For More Information Contact - Vermont Agency of Transportation, Policy, Planning and Intermodal Development Division - Mapping Section, 1 National Life Drive, Montpelier, VT 05633-5001 Telephone: 802-828-2600.