Route Log and Progress Chart

DRAFT

Please Note: Errors and Omissions May Exist.
Contact the VTrans Mapping Section with questions or concerns.

DISTRICT	TOWN	ROUTE
3	CASTLETON	VT-4A

VTrans Working to Get You There — Vermont Agency of Transportation

VERMONT 4A

Base Map

N

1 in = 2,000 feet

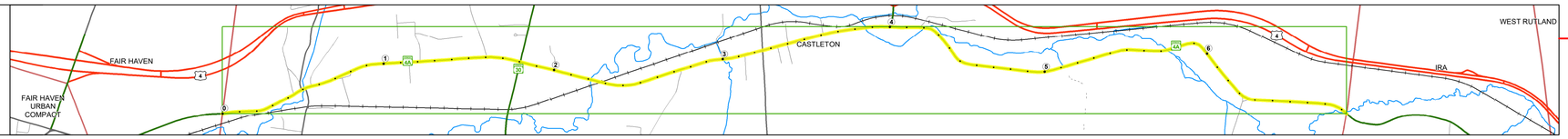

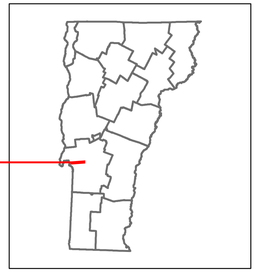

Stick Diagram

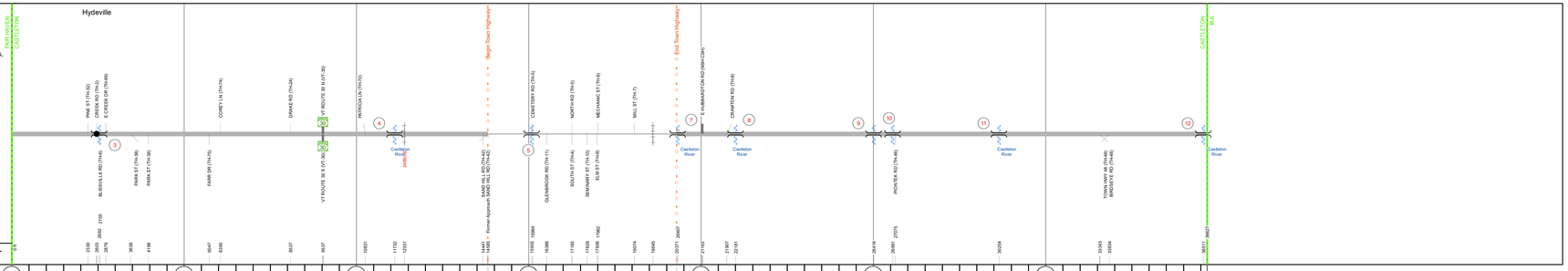

Road Widths

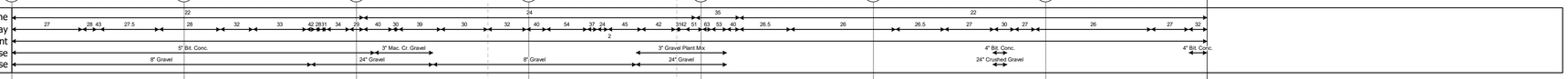

Curves

Grades

Guardrails

Rumblestrips

Historic Projects



Maintenance Garage

District 3 - DMF Maintenance Castleton Garage

District 3 - DMF Maintenance Castleton Garage

Speed Zone

Functional Class

National Highway System

Limited Access Highway

Customer Service Level



Traffic Counters

AADT



Crash Locations



STRUCTURE DESCRIPTIONS

Bridge 3:
Slab - 1966
Structure No. 300142000311031
Length: 25'
Width: 50.0'
Facility Carried: VT4A
Structure Type: PRECAST CONC SLAB
Features Intersected: LAKE BOMOSEEN OUTLET
Surface: Bituminous
Maintenance: State

Bridge 4:
Stringer/multi-beam or girder - 1962
Structure No. 300142000411032
Length: 128'
Width: 30.0'
Facility Carried: VT 4A ALT
Structure Type: 2 SP CONT ROLLED BM
Features Intersected: CASTLETON RIVER
Surface: Bituminous
Maintenance/Ownership: State

Bridge 5:
Other - 1924
Structure No. 300142000511031
Length: 17'
Width: 40.0'
Under Clearance: 5.0'
Facility Carried: VT4A
Structure Type: RC BOX WIDE W/ SLAB
Features Intersected: BROOK
Maintenance: State

Bridge 7:
Stringer/multi-beam or girder - 1964
Structure No. 300142000711032
Length: 69'
Width: 30.2'
Facility Carried: VT 4A ALT
Structure Type: ROLLED BEAM
Features Intersected: CASTLETON RIVER
Surface: Bituminous
Maintenance/Ownership: State

Bridge 8:
Slab - 2007
Structure No. 300142000811032
Length: 60'
Width: 27.0'
Facility Carried: VT 4A ALT
Structure Type: PRESTRESS CONC SLAB
Features Intersected: CASTLETON RIVER
Surface: Bituminous
Maintenance/Ownership: State

Bridge 9:
Culvert - 1919
Structure No. 300142000911031
Length: 8'
Width: 27.0'
Under Clearance: 2.0'
Facility Carried: VT4A
Structure Type: RC BOX
Features Intersected: BROOK
Maintenance: State

Bridge 10:
Culvert - 1919
Structure No. 300142001011031
Length: 8'
Under Clearance: 5.0'
Facility Carried: VT4A
Structure Type: RC BOX
Features Intersected: BROOK
Maintenance: State

Bridge 11:
Stringer/multi-beam or girder - 1988
Structure No. 300142001111032
Length: 62'
Width: 33.2'
Facility Carried: VT 4A ALT
Structure Type: ROLLED BEAM
Features Intersected: CASTLETON RIVER
Surface: Bituminous
Maintenance/Ownership: State

Bridge 12:
Slab - 1989
Structure No. 300142001211032
Length: 46'
Width: 32.5'
Facility Carried: VT 4A ALT
Structure Type: CONCRETE SLAB
Features Intersected: CASTLETON RIVER
Surface: Bituminous
Maintenance/Ownership: State

Historic Projects

Unknown
Retreatment
Resurface
Bituminous Mix
Skinny Mix
Bituminous Seal
Bituminous Concrete
Bituminous Macadam
Cold Plane and Bituminous Concrete
Concrete
Surface Treated
Gravel
Plant Mix
Reclaimed Base and Bituminous Concrete

Indicated plans available - http://vtransmap01.aot.state.vt.us/rp/dpr/DIwebstore/

Functional Class

1 - Interstate System
2 - Other Freeways and Expressways
3 - Principal Arterial
4 - Minor Arterial
5 - Major Collector
6 - Minor Collector

Speed Zones

SPEED LIMIT 25, 30, 35, 40, 45, 50, 55, 60, 65

Curves

(degrees) Left, Right

Grades

(percent) grade up, grade down

Road Widths

(ft)

Traffic Counters

Continuous (CTC)
Weigh-In-Motion (WIM)
Short-Term, Scheduled
Short-Term, Unscheduled
(counter ID)

AADT

(AADT)

Crash Locations

Legend

High Crash Locations (HCL's)
Sections (& Intersections)

HCL No.	
1 - 100 (1 - 10)	201 - 300 (21 - 30)
101 - 200 (11 - 20)	301 - 400 (31 - 40)
	401 - 800 (41 - 113)

Mileage by Functional Class By Sheet

0142	5 - Major Collector	6.937

Page Total Mileage: 6.937 mi

Mileage by Town By Sheet

CASTLETON - V004A1103		6.937 of 6.937

Page Total Mileage: 6.937 mi

DISTRICT	TOWN	Date: 11/17/21	ROUTE
3	CASTLETON	1 of 1 TWN mileage: 0.0 to 6.937	VT-4A ETE mileage: 3.242 to 10.179