

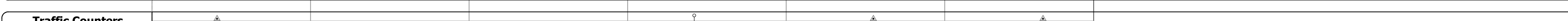


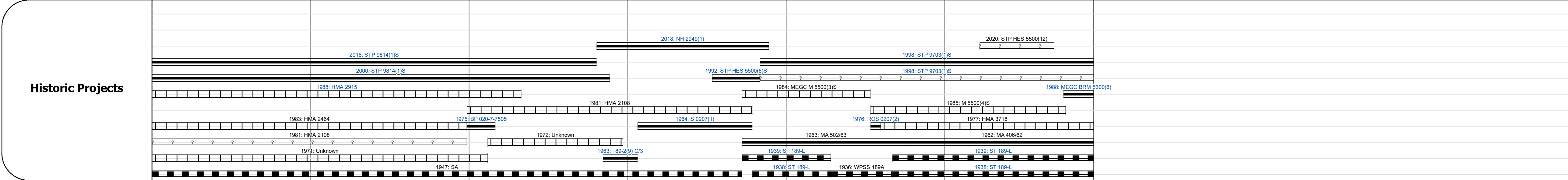

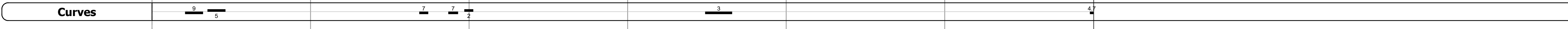
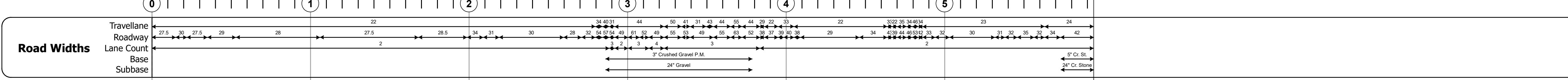
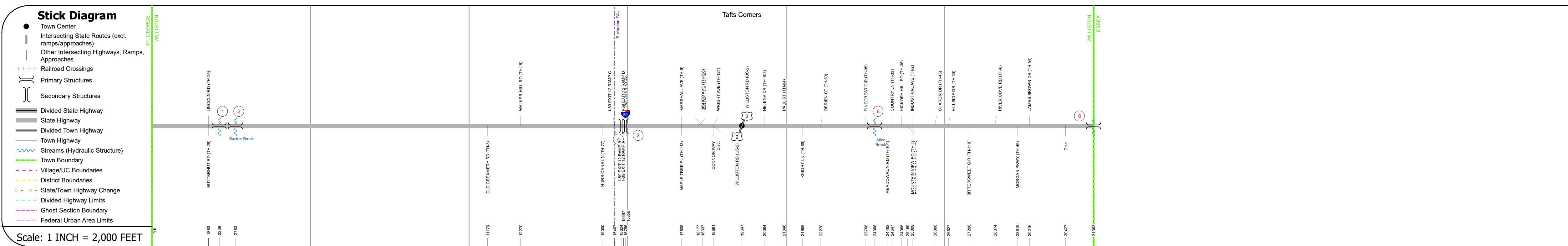
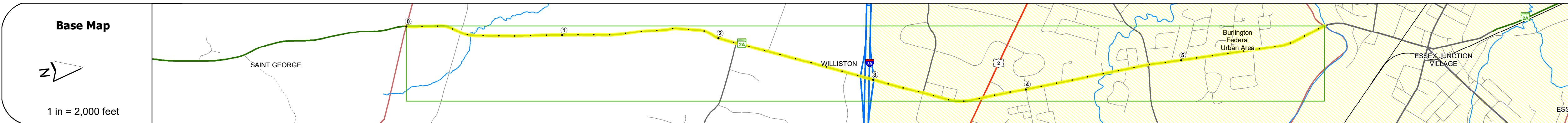
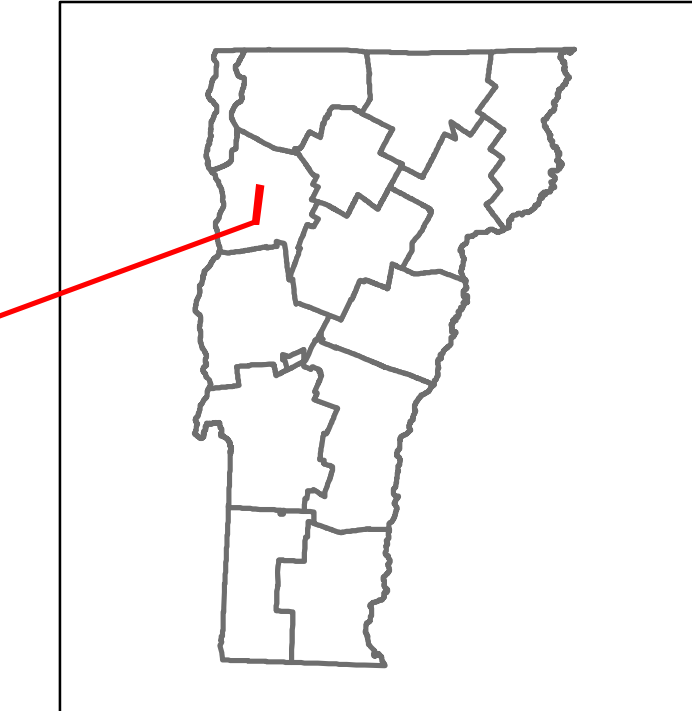


Route Log and Progress Chart

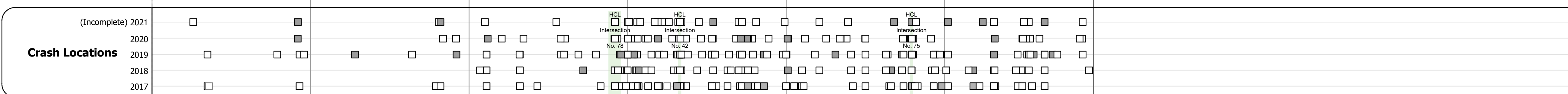
DRAFT

Please Note: Errors and Omissions May Exist.
Contact the VTrans Mapping Section with questions or concerns.

DISTRICT	TOWN	ROUTE
5	WILLISTON	VT-2A



Year	0-1	1-2	2-3	3-4	4-5	5-6	6-7	7-8	8-9	9-10	10-11	11-12	12-13	13-14	14-15	15-16	16-17	17-18	18-19	19-20	20-21	
2020	4841	7014	11464	16230	12995	14810	13481	13481	10473	17173	13958											
2019	5716	8281	13830	19721	16383	17995	16380	16380	12726	20866	16960											
2018	5800	8500	19900	28200	16000				12800		17100											
2017	5500	8100	19800	28100	16200				12900		17300											
2016	5200	7600	19200	27900	16400				13100		17500											



STRUCTURE DESCRIPTIONS

Bridge 1:
Culvert - 1947
Structure No. 300207000104171
Length: 10'
Under Clearance: 6.0'
Facility Carried: VT2A
Structure Type: CGMPPA
Features Intersected: SUCKER BROOK
Maintenance: State

Bridge 2:
Culvert - 1947
Structure No. 300207000204171
Length: 10'
Under Clearance: 6.0'
Facility Carried: VT2A
Structure Type: CGMPPA
Features Intersected: BROOK
Maintenance: State

Bridge 4:
Stringer/multi-beam or girder - 1962
Structure No. 200089061504172
Length: 157'
Facility Carried: 189 ML
Structure Type: 3 SPAN ROLLED BEAM
Features Intersected: 189 OVER VT 2A

Bridge 3:
Stringer/multi-beam or girder - 1962
Structure No. 200089061N04172
Length: 157'
Facility Carried: 189 ML
Structure Type: 3 SPAN ROLLED BEAM
Features Intersected: 189 OVER VT 2A

Bridge 6:
Stringer/multi-beam or girder - 1936
Structure No. 20550000604172
Length: 74'
Width: 29.9'
Facility Carried: VT 2A ALT
Structure Type: ROLLED BEAM
Features Intersected: ALLEN BROOK
Surface: Bituminous
Maintenance/Ownership: State

Bridge 8:
Stringer/multi-beam or girder - 1987
Structure No. 20550000804172
Length: 231'
Width: 43.3'
Facility Carried: VT 2A ALT
Structure Type: 2 SP CONT CUR GIRDER
Features Intersected: WINOOSKI RIVER
Surface: Bituminous
Maintenance/Ownership: Town

Historic Projects <ul style="list-style-type: none"> Unknown Retreatment Resurface Bituminous Mix Skippy Mix Bituminous Seal 	Functional Class <ul style="list-style-type: none"> 1 - Interstate System 2 - Other Freeways and Expressways 3 - Principal Arterial 4 - Minor Arterial 5 - Major Collector 6 - Minor Collector 	Curves <ul style="list-style-type: none"> Left (degrees) Right (degrees) 	Grades <ul style="list-style-type: none"> Left (percent) Right (percent) 	Traffic Counters <ul style="list-style-type: none"> Continuous (CTC) Weigh-In-Motion (WIM) Short-Term, Scheduled Short-Term, Unscheduled 	Crash Locations <ul style="list-style-type: none"> High Crash Locations (HCL's) Sections (& Intersections) 	Mileage by Functional Class By Sheet 045 3 - Other Principal Arterial 3.022 045 4 - Minor Arterial 2.918	Mileage by Town By Sheet WILLISTON - V002A0417 5.94 of 5.94	DISTRICT 5	TOWN WILLISTON	Date: 11/17/21	ROUTE VT-2A ETE mileage: 1.982 to 7.922
--	--	--	--	--	--	---	---	----------------------	--------------------------	-----------------------	--