Route Log and Progress Chart

DRAFT

Please Note: Errors and Omissions May Exist.
Contact the VTrans Mapping Section with questions or concerns.

DISTRICT	TOWN	ROUTE
5	COLCHESTER	VT-2A

VTrans Working to Get You There — Vermont Agency of Transportation

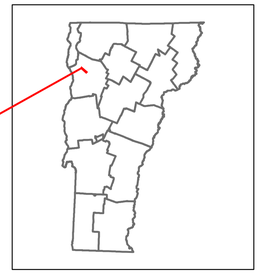

VERMONT 2A

Base Map

1 in = 1,000 feet

Stick Diagram

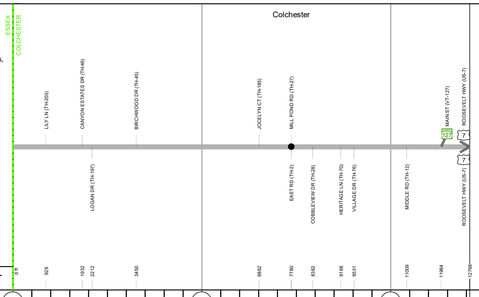

Scale: 1 INCH = 2,000 FEET

Road Widths

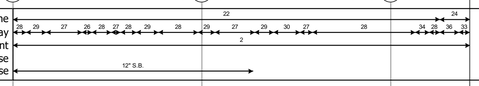

Curves

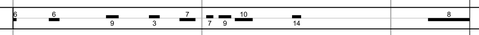

Grades

Guardrails

Rumblestrips

Historic Projects



Maintenance Garage



Speed Zone

Functional Class



National Highway System

Limited Access Highway

Customer Service Level

Traffic Counters

AADT

Crash Locations



STRUCTURE DESCRIPTIONS

Historic Projects

Unknown
Retreatment
Resurface
Bituminous Mix
Skinny Mix
Bituminous Seal
Bituminous Concrete
Bituminous Macadam
Cold Plane and Bituminous Concrete
Concrete
Gravel
Surface Treated Gravel
Plant Mix
Reclaimed Base and Bituminous Concrete

Indicated plans available - http://vtransmap01.aot.state.vt.us/rp/dpr/DIwebstore/

Functional Class

1 - Interstate System
2 - Other Freeways and Expressways
3 - Principal Arterial
4 - Minor Arterial
5 - Major Collector
6 - Minor Collector

Speed Zones

SPEED LIMIT 25, SPEED LIMIT 30, SPEED LIMIT 35, SPEED LIMIT 40, SPEED LIMIT 45, SPEED LIMIT 50, SPEED LIMIT 55, SPEED LIMIT 60, SPEED LIMIT 65

Curves

(degrees) Left / Right

Grades

(percent) grade up / grade down

Road Widths

(ft)

Traffic Counters

Continuous (CTC)
Weigh-In-Motion (WIM)
Short-Term, Scheduled
Short-Term, Unscheduled
(counter ID)

AADT

(AADT)

Crash Locations

Legend

High Crash Locations (HCL's)

Sections (& Intersections)

HCL No.
1 - 100 (1 - 10)
101 - 200 (11 - 20)
201 - 300 (21 - 30)
301 - 400 (31 - 40)
401 - 800 (41 - 113)

Mileage by Functional Class By Sheet

5600	4 - Minor Arterial	2.418

Page Total Mileage: 2.418 mi

Mileage by Town By Sheet

COLCHESTER - V002A0405	2.418 of 2.418

Page Total Mileage: 2.418 mi

DISTRICT	TOWN	Date: 11/17/21	ROUTE
5	COLCHESTER	1 of 1 TWN mileage: 0.0 to 2.418	VT-2A ETE mileage: 11.422 to 13.84