

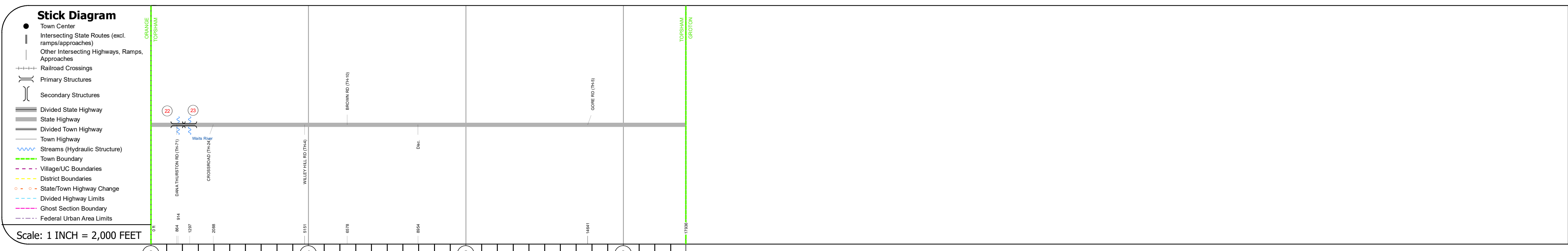
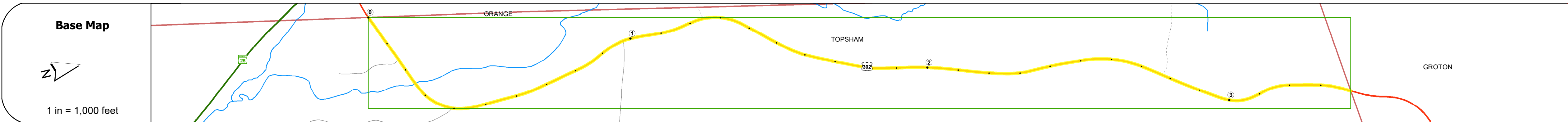
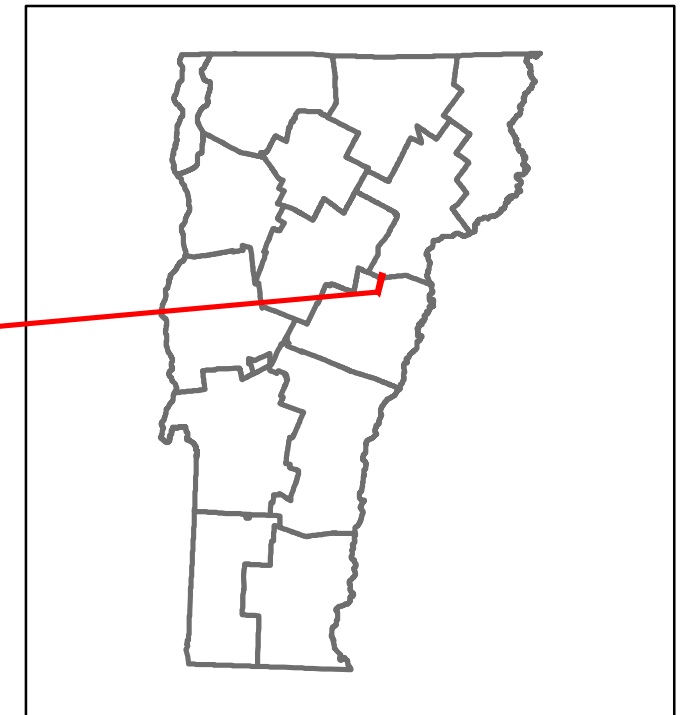


Route Log and Progress Chart

DRAFT

Please Note: Errors and Omissions May Exist.
Contact the VTrans Mapping Section with questions or concerns.

DISTRICT	TOWN	ROUTE
7	TOPSHAM	US-302



STRUCTURE DESCRIPTIONS

Bridge 22:
Culvert - 1934
Structure No. 300026002209081
Length: 9'
Under Clearance: 5.0'
Facility Carried: US302
Structure Type: RC BOX
Features Intersected: BROOK
Maintenance: State

Bridge 23:
Culvert - 1929
Structure No. 200026002309122
Length: 23'
Facility Carried: US 00302 ML
Structure Type: RC BOX
Features Intersected: WAITS RIVER
Maintenance/Ownership: State

Road Widths	Travellane: 22'	22'
Roadway	26'	26'
Lane Count	2	2
Base	19" S.B.	12" - 19" S.B.
Subbase		

Curves	6	4	5	4	6	3	4	4	3	8	6
---------------	---	---	---	---	---	---	---	---	---	---	---

Grades	-7.2%	+8.0	+7.0	+4.5	+5.1	+6.2
---------------	-------	------	------	------	------	------

Guardrails	4'	4'	4'	4'	4'	4'
-------------------	----	----	----	----	----	----

Rumblestrips						
---------------------	--	--	--	--	--	--



Maintenance Garage	District 7 - DMF Maintenance Newbury Garage
---------------------------	---

Speed Zone	
-------------------	--

Functional Class	4
-------------------------	---

National Highway System	
--------------------------------	--

Limited Access Highway	
-------------------------------	--

Customer Service Level	Regional Corridor
-------------------------------	-------------------

Traffic Counters	NT10
-------------------------	------

AADT	2020: 2081	1350
	2019: 2457	1594
	2018: 1800	1600
	2017: 1900	1500
	2016: 1900	1400

Crash Locations	(Incomplete) 2021	
	2020	
	2019	
	2018	
	2017	

Historic Projects <ul style="list-style-type: none"> Unknown Bituminous Concrete Retreatment Resurface Bituminous Mix Skippy Mix Bituminous Seal 	Functional Class <ul style="list-style-type: none"> 1 - Interstate System 2 - Other Freeways and Expressways 3 - Principal Arterial 4 - Minor Arterial 5 - Major Collector 6 - Minor Collector 	Curves <ul style="list-style-type: none"> Left (degrees) Right (degrees) 	Grades <ul style="list-style-type: none"> grade up (percent) grade down (percent) 	Traffic Counters <ul style="list-style-type: none"> Continuous (CTC) Weight-In-Motion (WIM) Short-Term, Scheduled Short-Term, Unscheduled 	Crash Locations <ul style="list-style-type: none"> High Crash Locations (HCL's) HCL No. 1-100 (1-10) HCL No. 101-200 (11-20) HCL No. 201-300 (21-30) HCL No. 301-400 (31-40) HCL No. 401-800 (41-113) 	Mileage by Functional Class By Sheet 026-1 4 - Minor Arterial 3.397	Mileage by Town By Sheet TOPSHAM - U302-0912 3.397 of 3.397	DISTRICT 7	TOWN TOPSHAM	Date: 11/17/21	ROUTE US-302 ETE mileage: 15.706 to 19.103
Page Total Mileage: 3.397 mi								Page Total Mileage: 3.397 mi	1 of 1 TWN mileage: 0.0 to 3.397		

For More Information Contact - Vermont Agency of Transportation, Policy, Planning and Intermodal Development Division - Mapping Section, 1 National Life Drive, Montpelier, VT 05633-5001 Telephone: 802-828-2600.