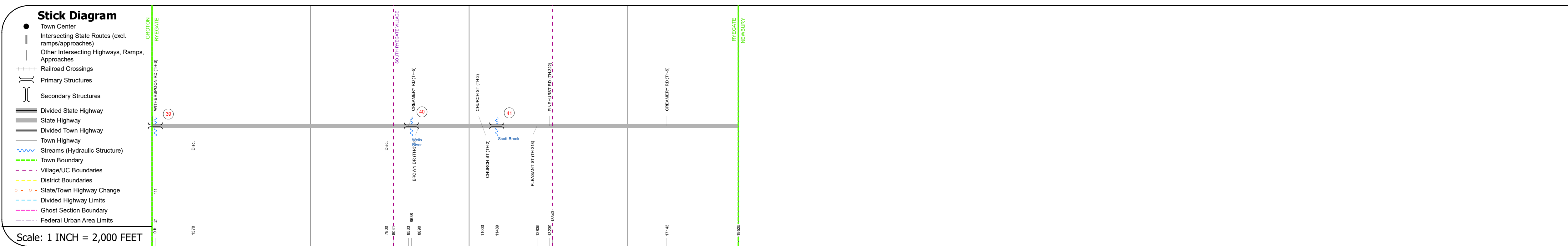
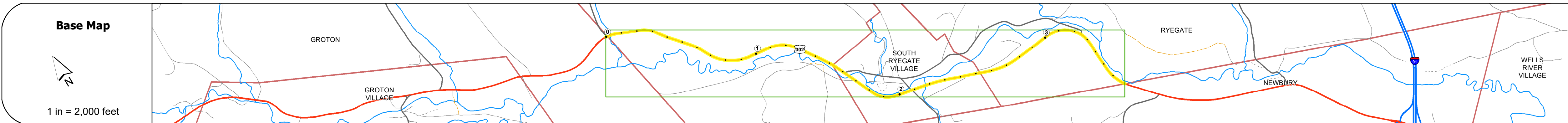
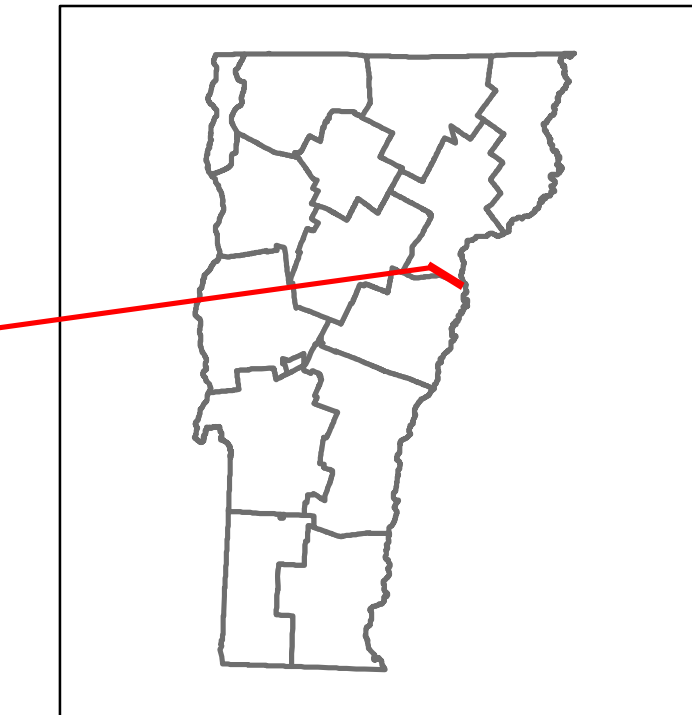


DISTRICT	TOWN	ROUTE
7	RYEGATE	US-302



Travel Lane	22	24
Travellane	22	24
Roadway	34	36
Lane Count	2	2
Base	24" Crushed Stone	3" Crushed Gravel P.M.
Subbase		20" Crushed Rock

Curves	5.5	6.5	4	2.5	3.8	4.7	6.5	5.7	4
--------	-----	-----	---	-----	-----	-----	-----	-----	---

Grades										
--------	--	--	--	--	--	--	--	--	--	--

Guardrails										
------------	--	--	--	--	--	--	--	--	--	--

Rumblestrips										
--------------	--	--	--	--	--	--	--	--	--	--



Maintenance Garage	District 7 - DMF Maintenance Newbury Garage									
--------------------	---	--	--	--	--	--	--	--	--	--

Speed Zone										
------------	--	--	--	--	--	--	--	--	--	--

Functional Class	4									
------------------	---	--	--	--	--	--	--	--	--	--

National Highway System										
-------------------------	--	--	--	--	--	--	--	--	--	--

Limited Access Highway										
------------------------	--	--	--	--	--	--	--	--	--	--

Customer Service Level	Regional Corridor									
------------------------	-------------------	--	--	--	--	--	--	--	--	--

Traffic Counters	C122									
------------------	------	--	--	--	--	--	--	--	--	--

Year	2020	2429	3010
2020	2429	2868	3554
2019	2900	2700	3200
2018	2900	2700	3200
2017	2800	2700	3100
2016			

Year	2021 (Incomplete)	2020	2019	2018	2017
Crash Locations					

## STRUCTURE DESCRIPTIONS

**Bridge 39:**  
Culvert - 1998  
Structure No. 300026003903101  
Length: 14'  
Under Clearance: 8.5'  
Facility Carried: US302  
Structure Type: ACCMPPA  
Features Intersected: DARIUS JAMES BROOK  
Maintenance: State

**Bridge 40:**  
Stringer/multi-beam or girder - 1965  
Structure No. 200026004003102  
Length: 132'  
Width: 29.9'  
Facility Carried: US 00302 ML  
Structure Type: 3 SPAN ROLLED BEAM  
Features Intersected: WELLS RIVER  
Surface: Bituminous  
Maintenance/Ownership: State

**Bridge 41:**  
Culvert - 1965  
Structure No. 300026004103101  
Length: 17'  
Under Clearance: 8.0'  
Facility Carried: US302  
Structure Type: CGMPPA  
Features Intersected: BROOK  
Maintenance: State

<b>Historic Projects</b> <ul style="list-style-type: none"> <li>Unknown</li> <li>Retreatment</li> <li>Resurface</li> <li>Bituminous Mix</li> <li>Skinny Mix</li> <li>Bituminous Seal</li> </ul>	<b>Functional Class</b> <ul style="list-style-type: none"> <li>1 - Interstate System</li> <li>2 - Other Freeways and Expressways</li> <li>3 - Principal Arterial</li> <li>4 - Minor Arterial</li> <li>5 - Major Collector</li> <li>6 - Minor Collector</li> </ul>	<b>Curves</b> <ul style="list-style-type: none"> <li>Left (clockwise)</li> <li>Right (counter-clockwise)</li> </ul>	<b>Grades</b> <ul style="list-style-type: none"> <li>grade up</li> <li>grade down</li> </ul>	<b>Traffic Counters</b> <ul style="list-style-type: none"> <li>Continuous (CTC)</li> <li>Weigh-In-Motion (WIM)</li> <li>Short-Term, Scheduled</li> <li>Short-Term, Unscheduled</li> </ul>	<b>Crash Locations</b> <ul style="list-style-type: none"> <li>High Crash Locations (HCL's)</li> <li>HCL No. 1-100 (1-10)</li> <li>101-200 (11-20)</li> <li>201-300 (21-30)</li> <li>301-400 (31-40)</li> <li>401-800 (41-113)</li> </ul>	<b>Mileage by Functional Class By Sheet</b> 026-1 4 - Minor Arterial 3.698	<b>Mileage by Town By Sheet</b> RYEGATE - U302-0310 3.698 of 3.698	<b>DISTRICT</b> 7	<b>TOWN</b> RYEGATE	<b>Date:</b> 11/17/21	<b>ROUTE</b> US-302 ETE mileage: 27.007 to 30.705
Page Total Mileage: 3.698 mi							Page Total Mileage: 3.698 mi				