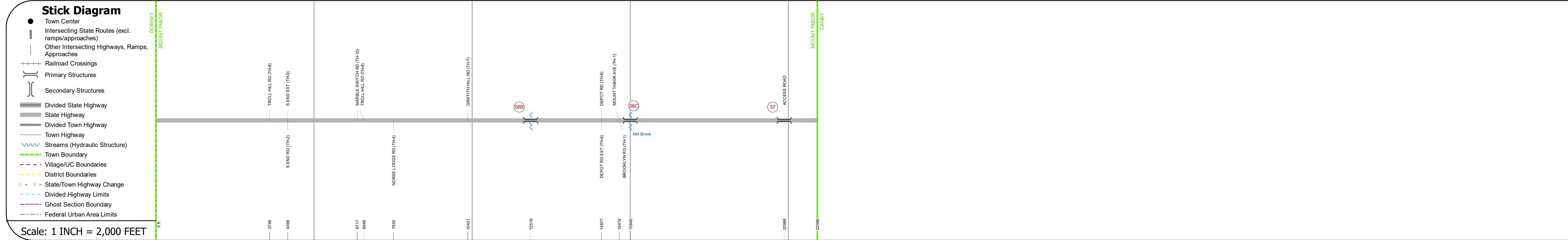
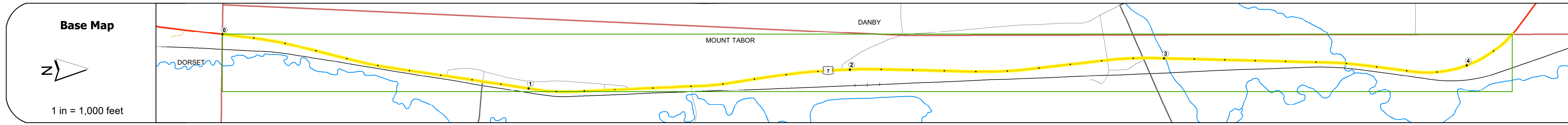
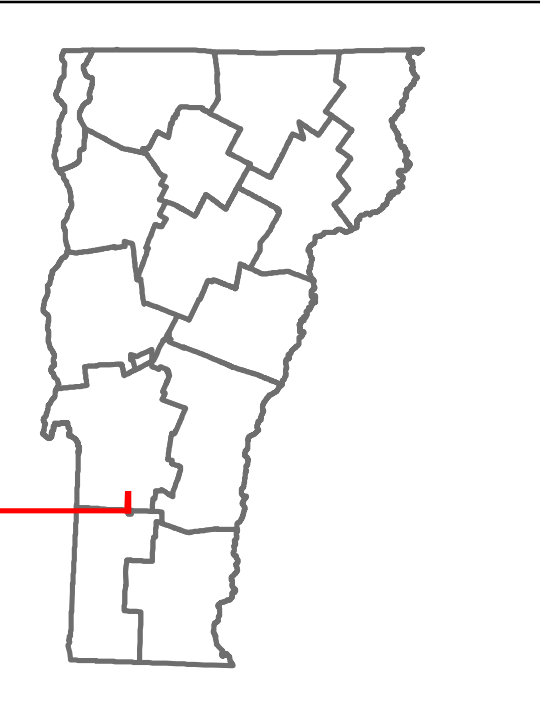


DISTRICT	TOWN	ROUTE
1	MOUNT TABOR	US-7



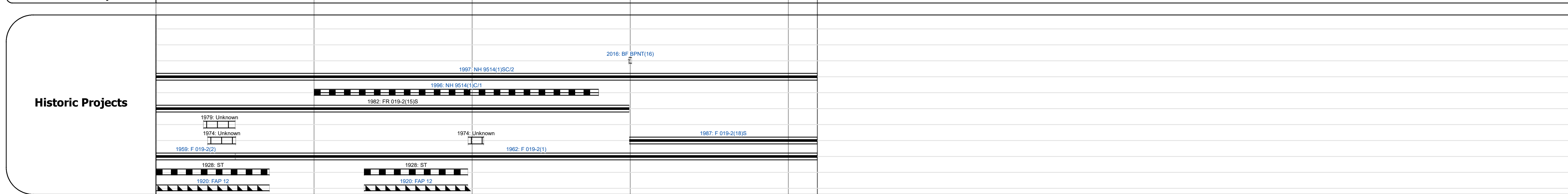
Travellane	Roadway	Lane Count	Base	Subbase
			3" Mac. Crushed Gravel	20" Gravel

Curves	
---------------	--

Grades	
---------------	--

Guardrails	
-------------------	--

Rumblestrips	
---------------------	--



Maintenance Garage	District 1 - DMF Maintenance East Dorset Garage
---------------------------	---

Speed Zone	
-------------------	--

Functional Class	3
-------------------------	---

National Highway System	NHS - Other NHS Routes
--------------------------------	------------------------

Limited Access Highway	
-------------------------------	--

Customer Service Level	Arterial Highway
-------------------------------	------------------

Traffic Counters	
-------------------------	--

Year	2020	2019	2018	2017	2016
AAADT		3593	4242	4300	4100

Year	2021 (Incomplete)	2020	2019	2018	2017
Crash Locations	1	1	1	1	1

STRUCTURE DESCRIPTIONS

Bridge 56B:
Culvert - 1962
Structure No. 300019056B11131
Length: 9'
Under Clearance: 6.0'
Facility Carried: US7
Structure Type: CGMPP
Features Intersected: BROOK
Maintenance: State

Bridge 56C:
Stringer/multi-beam or girder - 1962
Structure No. 200019056C11132
Length: 79'
Width: 29.7'
Facility Carried: US 07 ML
Structure Type: ROLLED BEAM
Features Intersected: MILL BROOK
Surface: Bituminous
Maintenance/Ownership: State

Bridge 57:
Culvert - 1962
Structure No. 300019005711131
Length: 12'
Under Clearance: 12.0'
Facility Carried: US7
Structure Type: RC BOX
Features Intersected: ACCESS ROAD
Maintenance: State

Historic Projects <ul style="list-style-type: none"> Unknown Retreatment Resurface Bituminous Mix Skippy Mix Bituminous Seal 	Functional Class <ul style="list-style-type: none"> 1 - Interstate System 2 - Other Freeways and Expressways 3 - Principal Arterial 4 - Minor Arterial 5 - Major Collector 6 - Minor Collector 	Curves <ul style="list-style-type: none"> Left Right 	Grades <ul style="list-style-type: none"> grade up grade down 	Traffic Counters <ul style="list-style-type: none"> Continuous (CTC) Weight-In-Motion (WIM) Short-Term, Scheduled Short-Term, Unscheduled 	Crash Locations <ul style="list-style-type: none"> High Crash Locations (HCL's) Sections (& Intersections) 	Mileage by Functional Class By Sheet 019-2 3 - Other Principal Arterial 4.183	Mileage by Town By Sheet MOUNT TABOR - U007-1113 4.183 of 4.183	DISTRICT 1	TOWN MOUNT TABOR	Date: 11/17/21 1 of 1 TWN mileage: 0.0 to 4.183	ROUTE US-7 ETE mileage: 44.078 to 48.261
--	--	--	---	---	--	---	---	----------------------	----------------------------	---	---