


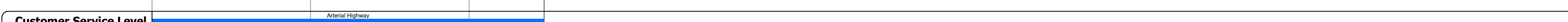










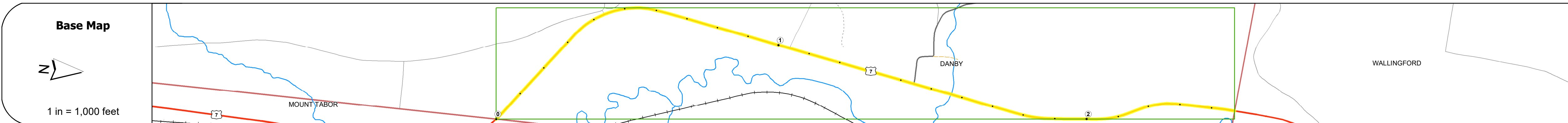
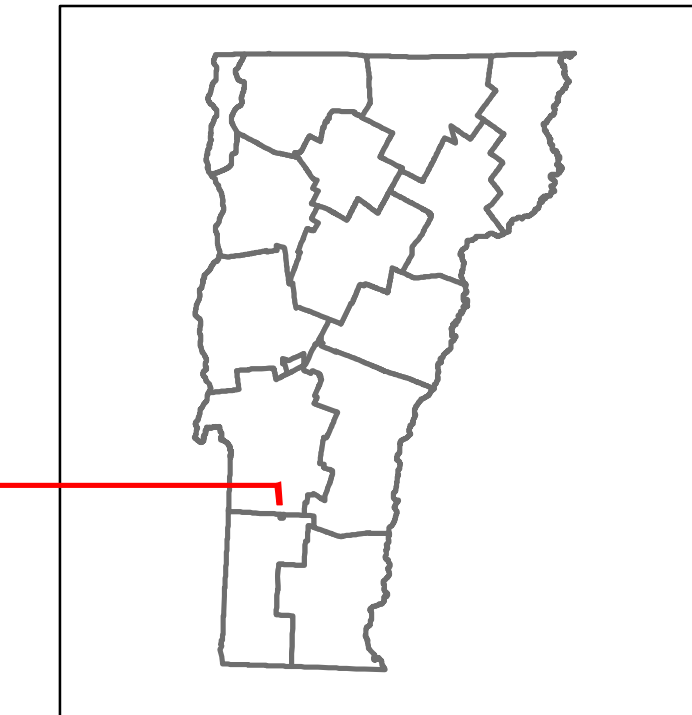


Route Log and Progress Chart

DRAFT

Please Note: Errors and Omissions May Exist.
Contact the VTrans Mapping Section with questions or concerns.

DISTRICT	TOWN	ROUTE
1	DANBY	US-7



Year	ADT
2020	3641
2019	4299
2018	4200
2017	4100
2016	4100

Year	Crash Locations
(Incomplete) 2021	0
2020	0
2019	1
2018	0
2017	0

STRUCTURE DESCRIPTIONS

Bridge 59:
Culvert - 1962
Structure No: 300019005911061
Length: 9'
Under Clearance: 4.0'
Facility Carried: US7
Structure Type: CGMPPA
Features Intersected: BROOK
Maintenance: State

Bridge 64:
Culvert - 1940
Structure No: 300019006411061
Length: 10'
Under Clearance: 6.0'
Facility Carried: US7
Structure Type: RC BOX
Features Intersected: BROOK
Maintenance: State

Bridge 65:
Slab - 1940
Structure No: 200019006611062
Length: 24'
Width: 34.0'
Facility Carried: US 07 ML
Structure Type: CONCRETE RIGID FRAME
Features Intersected: BAKER BROOK
Surface: Bituminous
Maintenance/Ownership: State

Historic Projects Unknown, Bituminous Concrete, Retreatment, Bituminous Macadam, Resurface, Cold Plane and Bituminous Concrete, Bituminous Mix, Concrete, Skippy Mix, Bituminous Seal, Gravel, Surface Treated Gravel, Plant Mix, Reclaimed Base and Bituminous Concrete	Functional Class 1 - Interstate System, 2 - Other Freeways and Expressways, 3 - Principal Arterial, 4 - Minor Arterial, 5 - Major Collector, 6 - Minor Collector	Crash Locations Legend: High Crash Locations (HCL's) Sections (& Intersections) HCL No. 201 - 300 (21 - 30), 301 - 400 (31 - 40), 401 - 800 (41 - 113)	Mileage by Functional Class By Sheet 019-2 3 - Other Principal Arterial 2.473	Mileage by Town By Sheet DANBY - U007-1106 2.473 of 2.473	DISTRICT 1	TOWN DANBY	Date: 11/17/21	ROUTE US-7 ETE mileage: 48.261 to 50.734
			Page Total Mileage: 2.473 mi	Page Total Mileage: 2.473 mi				