
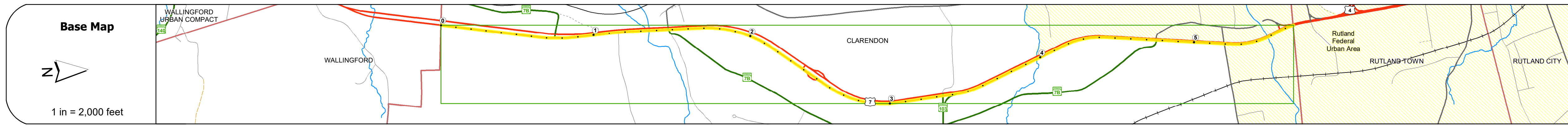

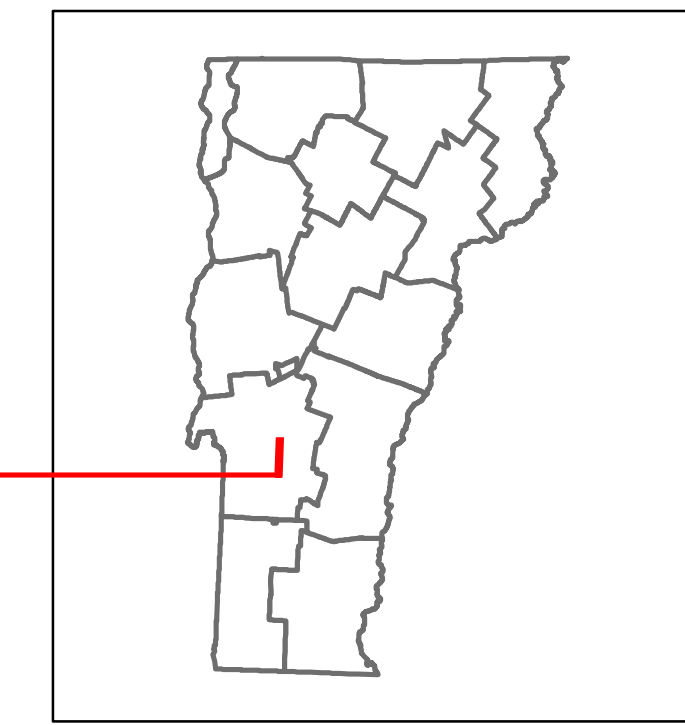


DISTRICT	TOWN	ROUTE
3	CLARENDON	US-7



Station	Travellane	Roadway	Lane Count	Base	Subbase
0	24	38			
1	24	38		5" Crushed Gravel Base Course	
2	24	38			
3	24	38		24" Crushed Gravel	
4	24	38			
5	24	38		Two 2 1/2" Crushed Stone Base Courses	

Station	Curves
0 - 5.656	

Station	Grades
0 - 5.656	+3.3, -3.9

Station	Guardrails
0 - 5.656	

Station	Rumblestrips
0 - 5.656	

Station	Historic Projects
0 - 5.656	2016 NH SURF(50), 2006 NH 2207(1)S, 1988 F DECK(16)S, 2005 NHC SOLN(24), 1988 F DECK(16)S, 1984 F 019-2(16), 1987 AP 019-3(2), 1987 F 019-3(7), 1988 AP 019-3(8)

Station	Maintenance Garage
0 - 5.656	District 3 - DMF Maintenance Clarendon Garage

Station	Speed Zone
0 - 5.656	55

Station	Functional Class
0 - 5.656	3

Station	National Highway System
0 - 5.656	NHS - Other NHS Routes

Station	Limited Access Highway
0 - 5.656	Partial

Station	Customer Service Level
0 - 5.656	Arterial Highway

Station	Traffic Counters
0 - 5.656	R106, R549, R105, R027, R483

Year	Station 0	Station 1	Station 2	Station 3	Station 4	Station 5	Station 5.656
2020	6197	5527	6017	10618	10317	10576	11165
2019	7317	6525	7104	12536	12536	12850	13666
2018	7300	7400	7800	7100	12500	13000	14900
2017	7000	7100	7300	6700	12500	12900	15000
2016	6700	6800	6800	6300	12600	12900	15100

Year	Station	Crash Locations
(Incomplete) 2021		HCL Section No. 526
2020		
2019		HCL Intersection No. 108
2018		
2017		

STRUCTURE DESCRIPTIONS

Bridge 90N: Stringer/multi-beam or girder - 1967 Structure No. 200019090N11052 Length: 311' Width: 30.0' Facility Carried: US 07 ML Structure Type: 4 SPAN ROLLED BEAM Features Intersected: MILL RIVER Surface: Bituminous Maintenance/Ownership: State
Bridge 92: Culvert - 1967 Structure No. 300019009211051 Length: 12' Under Clearance: 12.5' Facility Carried: US7 Structure Type: CGMPP Features Intersected: BROOK Maintenance: State
Bridge 93: Culvert - 1968 Structure No. 300019009311051 Length: 7' Under Clearance: 6.5' Facility Carried: US7 Structure Type: CGMPA Features Intersected: CATTLE PASS Maintenance: State
Bridge 95: Culvert - 1968 Structure No. 300019009511051 Length: 19' Under Clearance: 7.0' Facility Carried: US7 Structure Type: CGMPA Features Intersected: BROOK Maintenance: State
Bridge 96: Stringer/multi-beam or girder - 1968 Structure No. 200019009611052 Length: 132' Width: 70.0' Facility Carried: US 07 ML Structure Type: WELDED PLATE GIRDER Features Intersected: COLD RIVER Surface: Bituminous Maintenance/Ownership: State

Historic Projects	Functional Class	Curves	Grades	Traffic Counters	Crash Locations	Mileage by Functional Class By Sheet	Mileage by Town By Sheet	DISTRICT	TOWN	Date: 11/17/21	ROUTE
<ul style="list-style-type: none"> Unknown Bituminous Concrete Retreatment Resurface Bituminous Mix Skinny Mix Bituminous Seal 	<ul style="list-style-type: none"> 1 - Interstate System 2 - Other Freeways and Expressways 3 - Principal Arterial 4 - Minor Arterial 5 - Major Collector 6 - Minor Collector 	<ul style="list-style-type: none"> Left Right 	<ul style="list-style-type: none"> Special grade up Special grade down 	<ul style="list-style-type: none"> Continuous (CTC) Weigh-In-Motion (WIM) Short-Term, Scheduled Short-Term, Unscheduled 	<ul style="list-style-type: none"> High Crash Locations (HCL's) Sections (& Intersections) 1 - 100 (1 - 10) 101 - 200 (11 - 20) 201 - 300 (21 - 30) 301 - 400 (31 - 40) 401 - 800 (41 - 113) 	019-3 3 - Other Principal Arterial 019-2 3 - Other Principal Arterial 2.317 3.339	CLARENDON - U007-1105 5.656 of 5.656	3	CLARENDON	1 of 1 TWN mileage: 0.0 to 5.656	US-7 ETE mileage: 57.828 to 63.484
Indicated plans available - http://vtransmap01.ad.state.vt.us/rp/dpr/DIwebstore/						Page Total Mileage: 5.656 mi		Page Total Mileage: 5.656 mi			