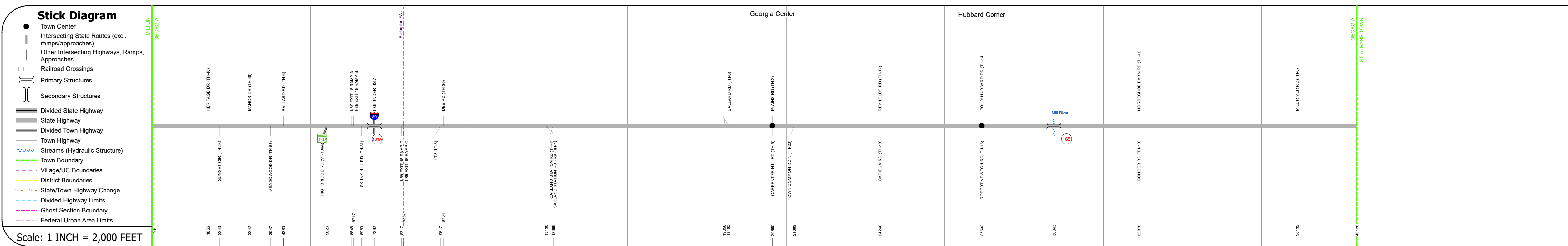
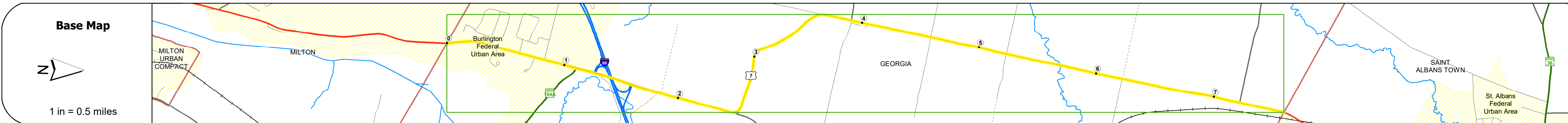
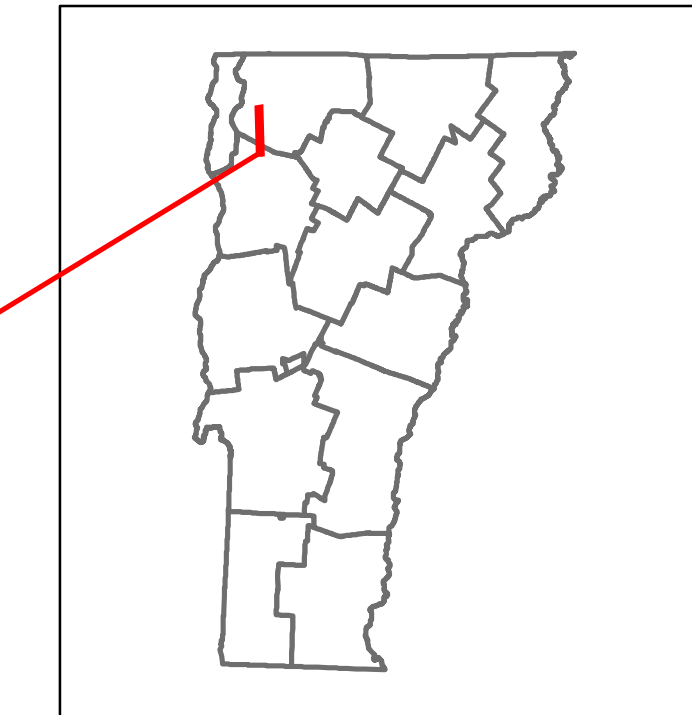


DISTRICT	TOWN	ROUTE
8	GEORGIA	US-7



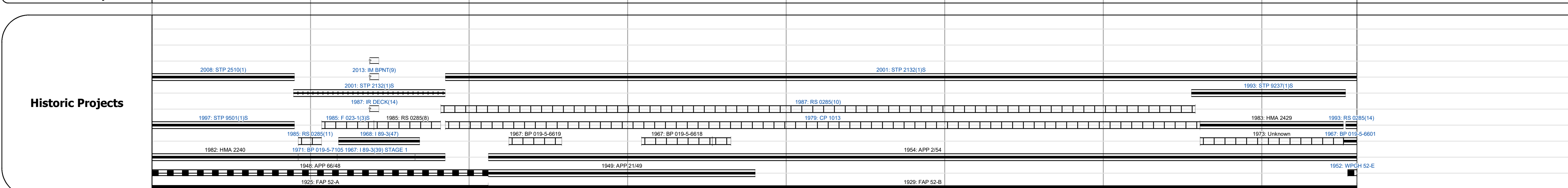
Scale: 1 INCH = 2,000 FEET	0	1	2	3	4	5	6	7
Travellane	22	24	12	24	12	24	12	24
Roadway	28	34	40	30	40	30	40	30
Lane Count	2	4	4	4	4	4	4	2
Base	6" S.B.	3" Crushed Stone P.M.	24" Gravel	8.8" Gr.	3" Cr. S.B.	24" Gravel	8" S.B.	8" S.B.
Subbase								24" Cr. Rock

Curves	6	15	4	10	3
--------	---	----	---	----	---

Grades	6.0
--------	-----

Guardrails	H	H	H	H	H	H	H	H
------------	---	---	---	---	---	---	---	---

Rumblestrips								
--------------	--	--	--	--	--	--	--	--



Maintenance Garage	District 8 - DMF Maintenance St Albans Garage
--------------------	---

Speed Zone	40	40	35
------------	----	----	----

Functional Class	4	5
------------------	---	---

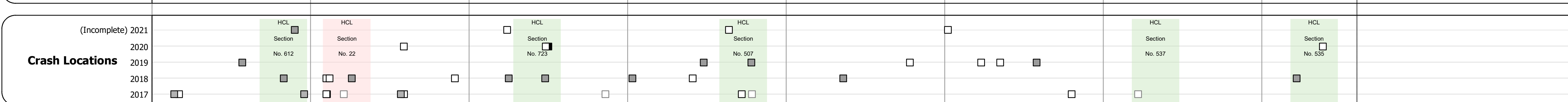
National Highway System	
-------------------------	--

Limited Access Highway	
------------------------	--

Customer Service Level	Local Connector	Regional Corridor	Local Connector
------------------------	-----------------	-------------------	-----------------

Traffic Counters	F378	F629	F103
------------------	------	------	------

ADT	2020	3929	6338	9675	7874	7372	4775	3254
2019	4774	7701	11756	9568	8957	5638	3834	
2018	4800	7800	11700	9600	7500	4700	3800	
2017	4600	7900	11700	9500	7500	4700	3800	
2016	4500	7900	11600	9400	7600	4700	3800	



STRUCTURE DESCRIPTIONS

Bridge 163A:
Stringer/multi-beam or girder - 1968
Structure No. 200285163A06082
Length: 305'
Width: 38.0'
Under Clearance: 16.75'
Facility Carried: US 07 ML
Structure Type: 4 SP CONT ROLLED BM
Features Intersected: 189 UNDER US 7
Surface: Bituminous
Maintenance/Ownership: State

Bridge 168:
Tee Beam - 1930
Structure No. 300285016806081
Length: 211'
Width: 29.4'
Under Clearance: 12.0'
Facility Carried: US 7
Structure Type: CONCRETE T-BEAM
Features Intersected: MILL RIVER
Surface: Bituminous
Maintenance: State

Historic Projects <ul style="list-style-type: none"> Unknown Bituminous Concrete Retreatment Resurface Bituminous Mix Skippy Mix Bituminous Seal 	Functional Class <ul style="list-style-type: none"> 1 - Interstate 2 - Other 3 - Principal Arterial 4 - Minor Arterial 5 - Major Collector 6 - Minor Collector 	Curves <ul style="list-style-type: none"> Left Right 	Grades <ul style="list-style-type: none"> Special grade up Special grade down 	Traffic Counters <ul style="list-style-type: none"> Continuous (CTC) Weigh-In-Motion (WIM) Short-Term, Scheduled Short-Term, Unscheduled 	Crash Locations <ul style="list-style-type: none"> High Crash Locations (HCL's) Legend 	Mileage by Functional Class By Sheet <ul style="list-style-type: none"> 023 4 - Minor Arterial 019-5 4 - Minor Arterial 0285 5 - Major Collector 	Mileage by Town By Sheet <ul style="list-style-type: none"> GEORGIA - U007-0608 7.6 of 7.6 	DISTRICT 8	TOWN GEORGIA	Date: 11/17/21	ROUTE US-7 ETE mileage: 150.409 to 158.009
Page Total Mileage: 7.600 mi										Page Total Mileage: 7.6 mi	