

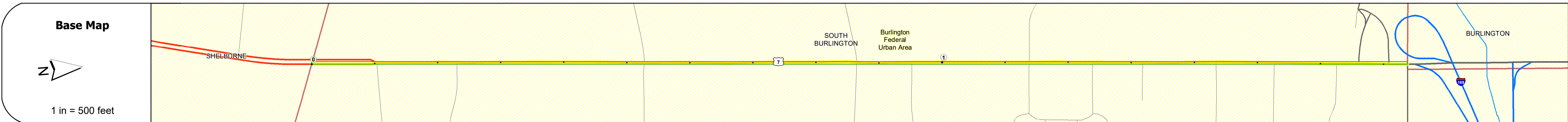
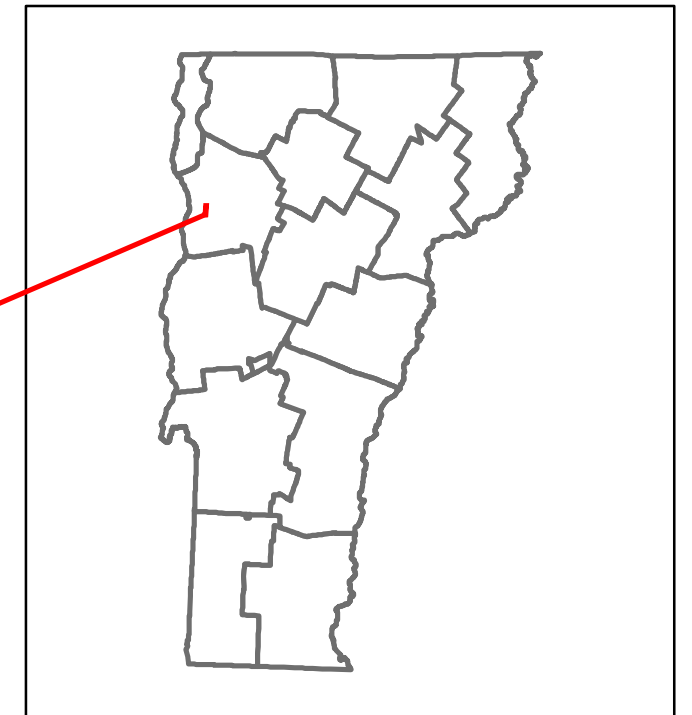


Route Log and Progress Chart


DRAFT

Please Note: Errors and Omissions May Exist.
Contact the VTrans Mapping Section with questions or concerns.

DISTRICT	TOWN	ROUTE
5	SOUTH BURLINGTON	US-7



STRUCTURE DESCRIPTIONS

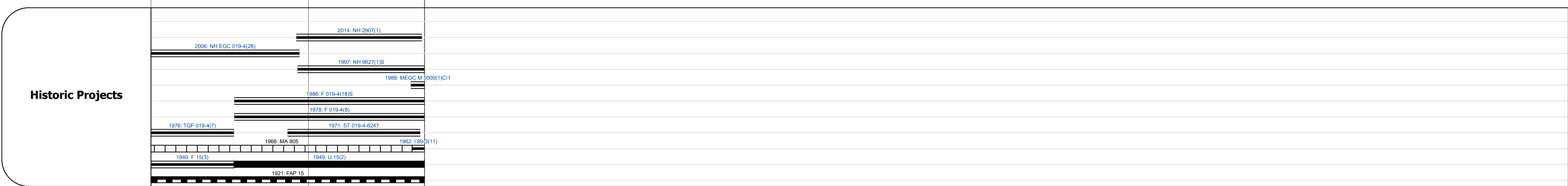


Curves	
---------------	--


Grades	
---------------	--

Guardrails	
-------------------	--

Rumblestrips	
---------------------	--



Maintenance Garage	District 5 - DMF Maintenance Chimney Corners Garage
---------------------------	---



Functional Class	3
-------------------------	---

National Highway System	NHS - Other NHS Routes
--------------------------------	------------------------

Limited Access Highway	
-------------------------------	--

Customer Service Level	Arterial Highway
-------------------------------	------------------

Traffic Counters	330418304197315 N, 3041474015 N, 0577, 3304147315 N, 3304304197315 N
-------------------------	--

AADT	2020: 2105220634, 22002, 22842, 27582, 27185, 28510, 314243051411502 2019: 257925072, 26734, 27754, 33514, 33032, 34641, 38182370778277 2018: 24900, 26400, 31400, 33300, 34200, 35200, 3690000 2017: 24800, 26300, 31300, 33200, 34200, 35200, 3620000 2016: 24800, 26300, 31200, 33200, 34100, 35300, 3560000
-------------	---

Crash Locations	(Incomplete) 2021, 2020, 2019, 2018, 2017
------------------------	---

Historic Projects Unknown, Retreatment, Resurface, Bituminous Mix, Skiny Mix, Bituminous Seal, Concrete, Gravel, Surface Treated Gravel, Plant Mix, Reclaimed Base and Bituminous Concrete	Functional Class 1 - Interstate System, 2 - Other Freeways and Expressways, 3 - Principal Arterial, 4 - Minor Arterial, 5 - Major Collector, 6 - Minor Collector	Crash Locations Legend: High Crash Locations (HCL's) Sections (& Intersections) HCL No. 1-100 (1-10), 101-200 (11-20), 201-300 (21-30), 301-400 (31-40), 401-800 (41-113)	Mileage by Functional Class By Sheet 019-4 3 - Other Principal Arterial 1.738	Mileage by Town By Sheet SOUTH BURLINGTON - U007-0414 1.738 of 1.738	DISTRICT 5	TOWN SOUTH BURLINGTON	Date: 11/17/21	ROUTE US-7 ETE mileage: 128.677 to 130.415
			Page Total Mileage: 1.738 mi	Page Total Mileage: 1.738 mi	1 of 1 TWN mileage: 0.0 to 1.738			

For More Information Contact - Vermont Agency of Transportation, Policy, Planning and Intermodal Development Division - Mapping Section, 1 National Life Drive, Montpelier, VT 05633-5001 Telephone: 802-828-2600.