

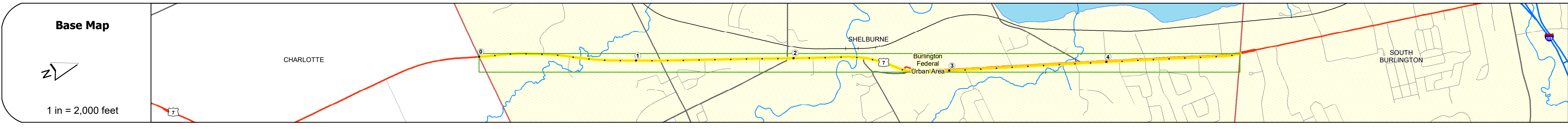
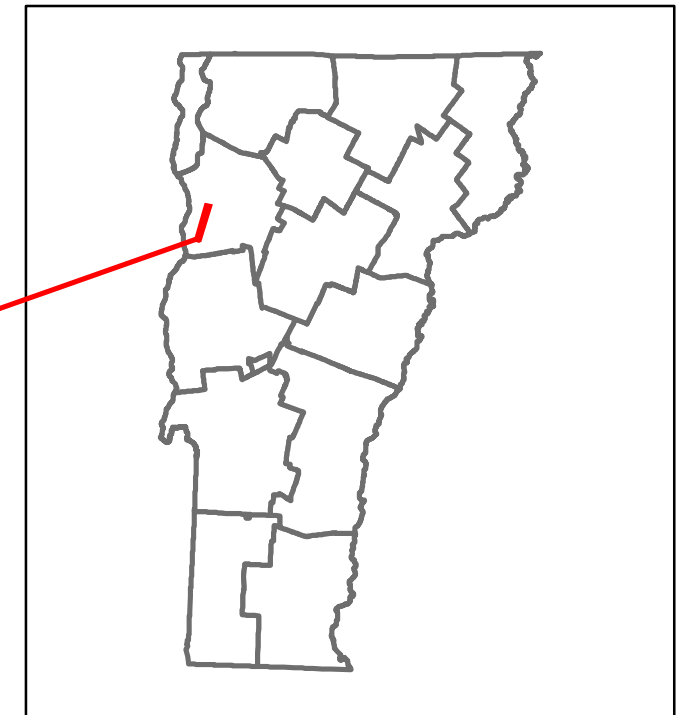


# Route Log and Progress Chart

**DRAFT**

Please Note: Errors and Omissions May Exist.  
Contact the VTrans Mapping Section with questions or concerns.

DISTRICT	TOWN	ROUTE
5	SHELBURNE	US-7

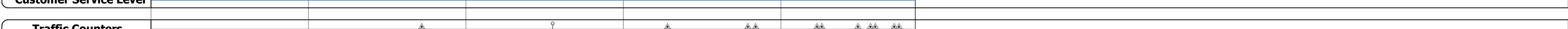






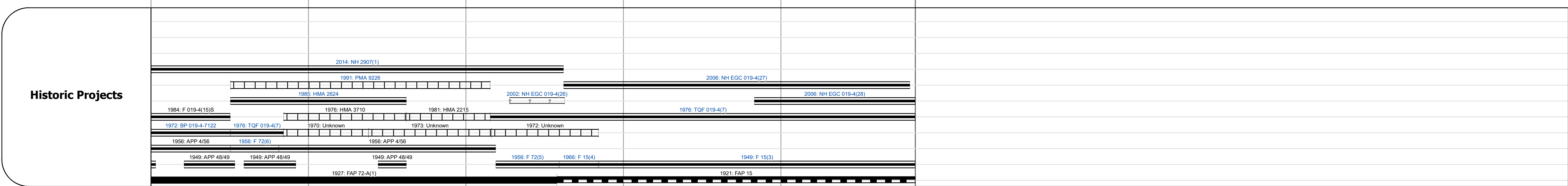
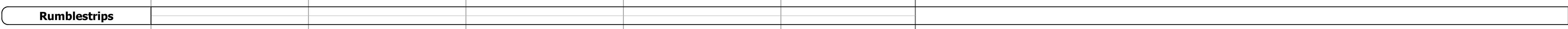


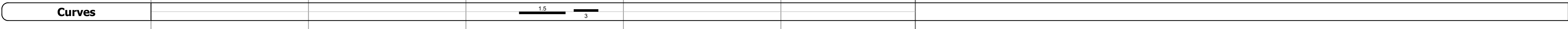
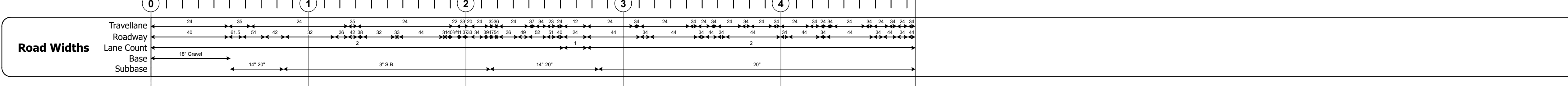


## STRUCTURE DESCRIPTIONS

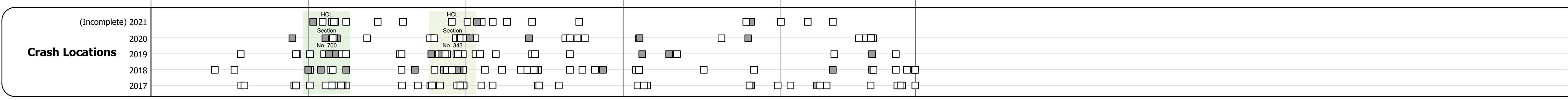
**Bridge 143:**  
Culvert - 1956  
Structure No. 300019014304131  
Length: 12'  
Under Clearance: 10.0'  
Facility Carried: US7  
Structure Type: RC BOX  
Features Intersected: CLARK FARM BROOK  
Maintenance: State

**Bridge 144:**  
Stringer/multi-beam or girder - 2001  
Structure No. 200019014404132  
Length: 275'  
Width: 53.3'  
Facility Carried: US 07 ML  
Structure Type: 3 SP CONT CUR PL GIR  
Features Intersected: LAPLATTE RIVER  
Surface: Bituminous  
Maintenance/Ownership: State

**Bridge 145:**  
Culvert - 2005  
Structure No. 300019014504131  
Length: 17'  
Facility Carried: US7  
Structure Type: SEGMENTAL RC BOX  
Features Intersected: MUNROE BROOK  
Maintenance: State



Year	Section 1	Section 2	Section 3	Section 4	Section 5	Section 6	Section 7
2020	9619	12765	14398	14703	15340	18341	18335
2019	11688	15510	17495	17865	18639	22285	22278
2018	15300	15600	17100	17100	25600	26500	26500
2017	14900	15100	17200	17200	25500	26400	26400
2016	14400	14500	17400	17400	25500	26300	26300



<b>Historic Projects</b> <ul style="list-style-type: none"> <li>Unknown</li> <li>Retreatment</li> <li>Resurface</li> <li>Bituminous Mix</li> <li>Skinny Mix</li> <li>Bituminous Seal</li> </ul>	<b>Functional Class</b> <ul style="list-style-type: none"> <li>1 - Interstate System</li> <li>2 - Other Freeways and Expressways</li> <li>3 - Principal Arterial</li> <li>4 - Minor Arterial</li> <li>5 - Major Collector</li> <li>6 - Minor Collector</li> </ul>	<b>Curves</b> <ul style="list-style-type: none"> <li>Left</li> <li>Right</li> </ul>	<b>Grades</b> <ul style="list-style-type: none"> <li>grade up</li> <li>grade down</li> </ul>	<b>Traffic Counters</b> <ul style="list-style-type: none"> <li>Continuous (CTC)</li> <li>Weight-In-Motion (WIM)</li> <li>Short-Term, Scheduled</li> <li>Short-Term, Unscheduled</li> </ul>	<b>Crash Locations</b> <ul style="list-style-type: none"> <li>High Crash Locations (HCL's)</li> <li>Sections (&amp; Intersections)</li> </ul>	<b>Mileage by Functional Class By Sheet</b> 019-4 3 - Other Principal Arterial 4.854	<b>Mileage by Town By Sheet</b> SHELBURNE - U007-0413 4.854 of 4.854	<b>DISTRICT</b> 5	<b>TOWN</b> SHELBURNE	<b>Date:</b> 11/17/21	<b>ROUTE</b> US-7 ETE mileage: 123.823 to 128.677
<b>1 of 1</b> TWN mileage: 0.0 to 4.854										<b>Page Total Mileage:</b> 4.854 mi	