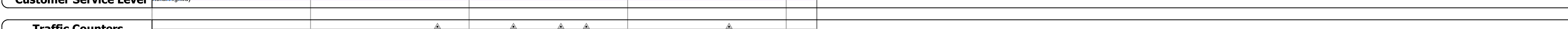





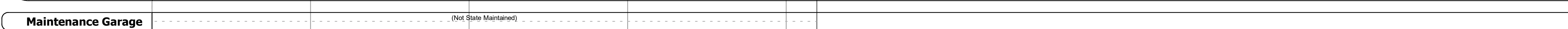
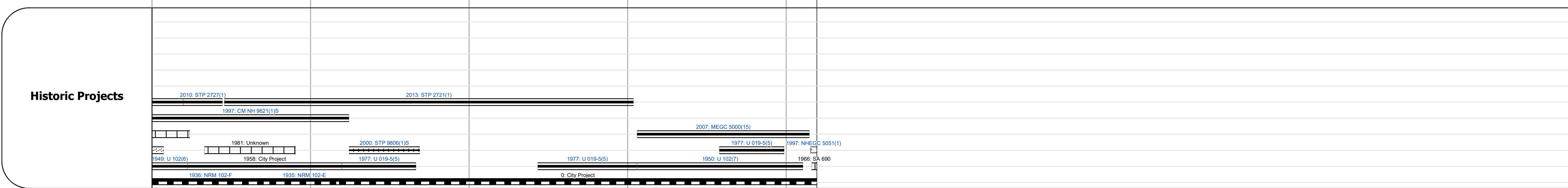
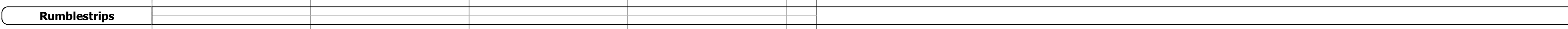
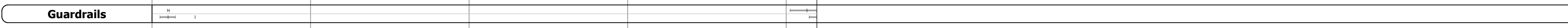
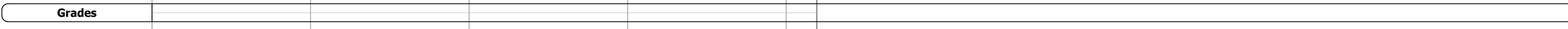
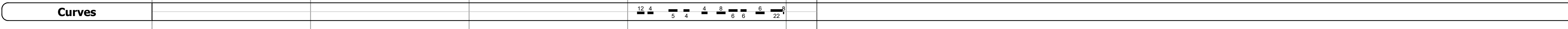
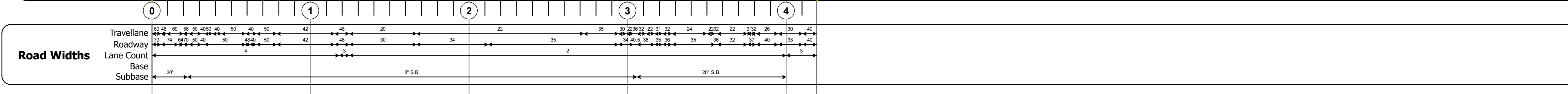
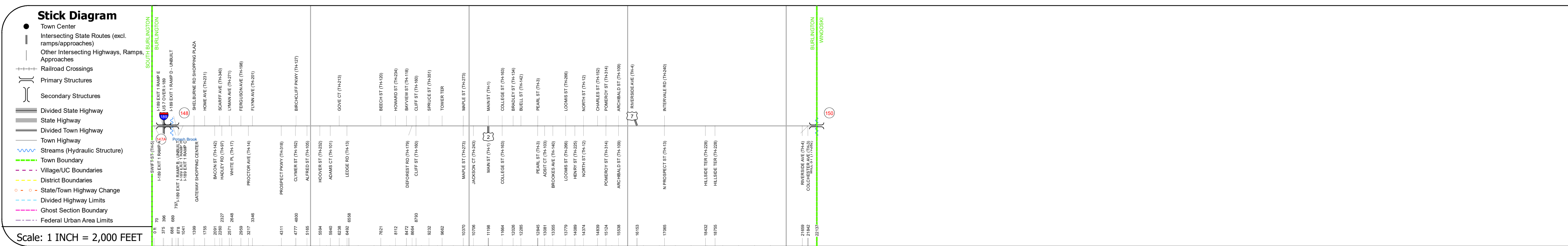
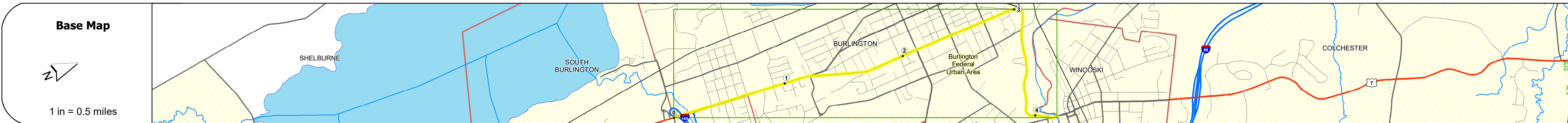
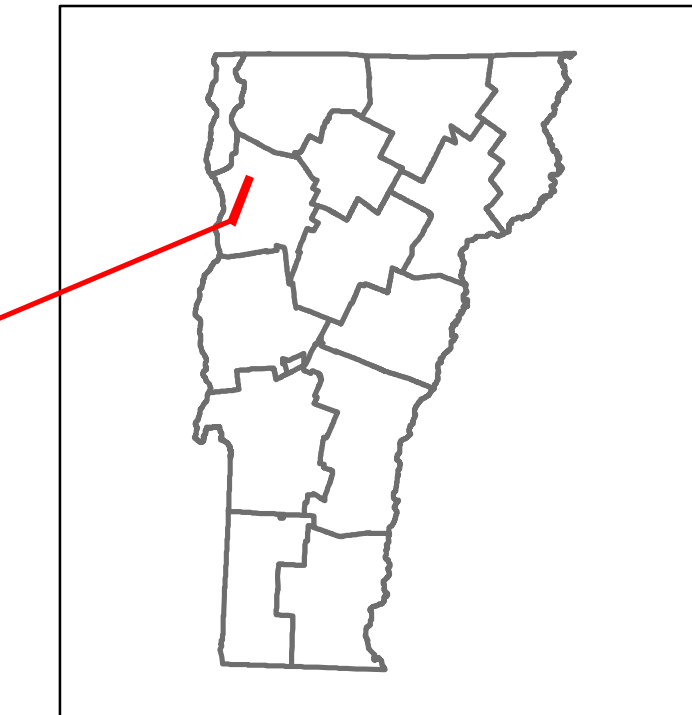


Route Log and Progress Chart

DRAFT

Please Note: Errors and Omissions May Exist.
Contact the VTrans Mapping Section with questions or concerns.

DISTRICT	TOWN	ROUTE
5	BURLINGTON	US-7



Year	2020	2019	2018	2017	2016
5626749	24475	22561	20647	4833	5735
32502	29739	27413	25087	5873	6969
303900035731800	29200	25300	5900	5100	3400
380377003430600	27900	23300	5800	5800	4900
30364003329500	26600	21400	5800	5700	4700
					3100



STRUCTURE DESCRIPTIONS

Bridge 147A:
Stringer/multi-beam or girder - 1988
Structure No: 200019147A04032
Length: 193'
Width: 82.7'
Under Clearance: 16.25'
Facility Carried: US 07 ML
Structure Type: 2 SP CONT WLD PL GIR
Features Intersected: US 7 OVER I 189
Surface: Bituminous
Maintenance/Ownership: State

Bridge 148:
Culvert - 1935
Structure No: 300019014804031
Length: 15'
Under Clearance: 9.0'
Facility Carried: US 7
Structure Type: RC BOX
Features Intersected: POTASH BROOK
Maintenance: State

Bridge 150:
Stringer/multi-beam or girder - 1928
Structure No: 205000015004032
Length: 359'
Width: 42.0'
Facility Carried: US 07 ML
Structure Type: 3 SP CONT RIV GIRDER
Features Intersected: WINOOSKI RIVER
Surface: Bituminous
Maintenance/Ownership: City/Municipal

Historic Projects <ul style="list-style-type: none"> Unknown Retreatment Resurface Bituminous Mix Skinny Mix Bituminous Seal 	Functional Class <ul style="list-style-type: none"> 1 - Interstate System 2 - Other Freeways and Expressways 3 - Principal Arterial 4 - Minor Arterial 5 - Major Collector 6 - Minor Collector 	Curves <ul style="list-style-type: none"> Left Right 	Grades <ul style="list-style-type: none"> grade up grade down 	Traffic Counters <ul style="list-style-type: none"> Continuous (CTC) Weight-In-Motion (WIM) Short-Term, Scheduled Short-Term, Unscheduled 	Crash Locations <ul style="list-style-type: none"> High Crash Locations (HCL's) Sections (& Intersections) 	Mileage by Functional Class By Sheet 5000 019-4 3 - Other Principal Arterial 3 - Other Principal Arterial 4.118 0.075	Mileage by Town By Sheet BURLINGTON - U007-0403 4.193 of 4.193	DISTRICT 5	TOWN BURLINGTON	Date: 11/17/21	ROUTE US-7 ETE mileage: 130.415 to 134.608
--	--	--	---	---	--	--	---	----------------------	---------------------------	-----------------------	---