Route Log and Progress Chart

DRAFT

Please Note: Errors and Omissions May Exist.
Contact the VTrans Mapping Section with questions or concerns.

DISTRICT	TOWN	ROUTE
5	WALTHAM	US-7

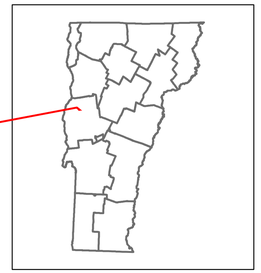

7

Base Map

1 in = 500 feet

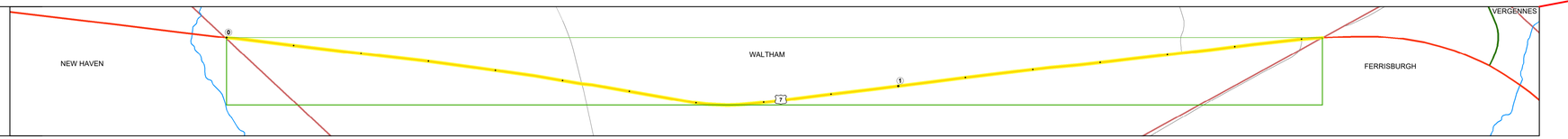

Stick Diagram

- Town Center
- Intersecting State Routes (excl. ramps/approaches)
- Other Intersecting Highways, Ramps, Approaches
- Railroad Crossings
- Primary Structures
- Secondary Structures
- Divided State Highway
- State Highway
- Divided Town Highway
- Town Highway
- Streams (Hydraulic Structure)
- Town Boundary
- Village/UC Boundaries
- District Boundaries
- State/Town Highway Change
- Divided Highway Limits
- Ghost Section Boundary
- Federal Urban Area Limits

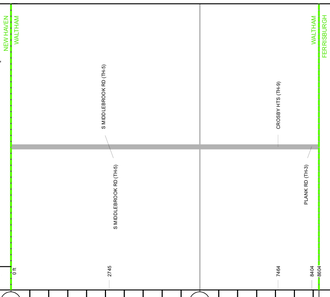

Scale: 1 INCH = 2,000 FEET

0 1

Road Widths

Travellane	24	35
Roadway	34	46
Lane Count	2	3
Base		3" Gr. P.M.
Subbase	12" Gravel	24" Gravel

58 66

Curves

3

Grades

+5.0A | +5.6 +9.8 | -3.4 | -8.0

Guardrails

Rumblestrips

Historic Projects

- 2016: NH SURF(55)
- 2008: NH 2503(1)
- 1993: F 019-3(42)
- 1979: FF 019-3(26)S
- 1965: ST 019-4-001
- 1964: F 019-4(3)
- 1959: APP 10/59
- 1937: FAP 13 C3
- 1936: FAP 13 C2
- 1922: FAP 13

Maintenance Garage

District 5 - DMF Maintenance New Haven Garage

Speed Zone

Functional Class

3

National Highway System

NHS - Other NHS Routes

Limited Access Highway

Customer Service Level

Arterial Highway

Traffic Counters

AADT

2020	6680
2019	7887
2018	7900
2017	7900
2016	7900

Crash Locations

(Incomplete) 2021
2020
2019
2018
2017

STRUCTURE DESCRIPTIONS

Historic Projects

Unknown, Retreatment, Resurface, Bituminous Mix, Skinny Mix, Bituminous Seal, Bituminous Concrete, Bituminous Macadam, Cold Plane and Bituminous Concrete, Concrete, Gravel, Surface Treated Gravel, Plant Mix, Reclaimed Base and Bituminous Concrete

Indicated plans available - http://vtransmap01.aot.state.vt.us/rp/dpr/DIwebstore/

Functional Class

1 - Interstate System; 2 - Other Freeways and Expressways; 3 - Principal Arterial; 4 - Minor Arterial; 5 - Major Collector; 6 - Minor Collector

Speed Zones

SPEED LIMIT 25, 30, 35, 40, 45, 50, 55, 60, 65

Curves

(degrees) Left, Right

Grades

(percent) grade up, grade down

Road Widths

(ft)

Traffic Counters

Continuous (CTC)
Weigh-In-Motion (WIM)
Short-Term, Scheduled
Short-Term, Unscheduled
(counter ID)
AADT (AADT)

Crash Locations

Legend

High Crash Locations (HCL's)
Sections (& Intersections)
HCL No.
1 - 100 (1 - 10)
101 - 200 (11 - 20)
201 - 300 (21 - 30)
301 - 400 (31 - 40)
401 - 800 (41 - 113)

Mileage by Functional Class By Sheet

019-3	3 - Other Principal Arterial	1.630

Page Total Mileage: 1.630 mi

Mileage by Town By Sheet

WALTHAM - U007-0121		1.63 of 1.63

Page Total Mileage: 1.63 mi

DISTRICT	TOWN	Date: 11/17/21	ROUTE
5	WALTHAM	1 of 1 TWN mileage: 0.0 to 1.63	US-7 ETE mileage: 108.356 to 109.986

For More Information Contact - Vermont Agency of Transportation, Policy, Planning and Intermodal Development Division - Mapping Section, 1 National Life Drive, Montpelier, VT 05633-5001 Telephone: 802-828-2600.