
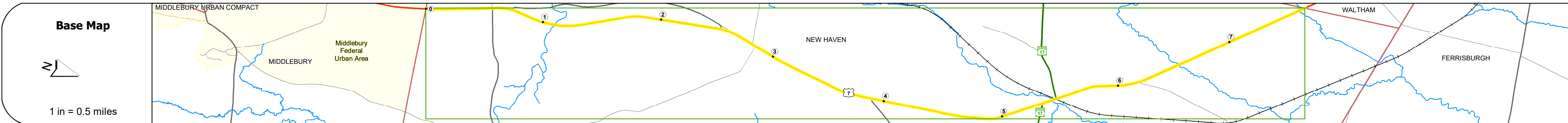
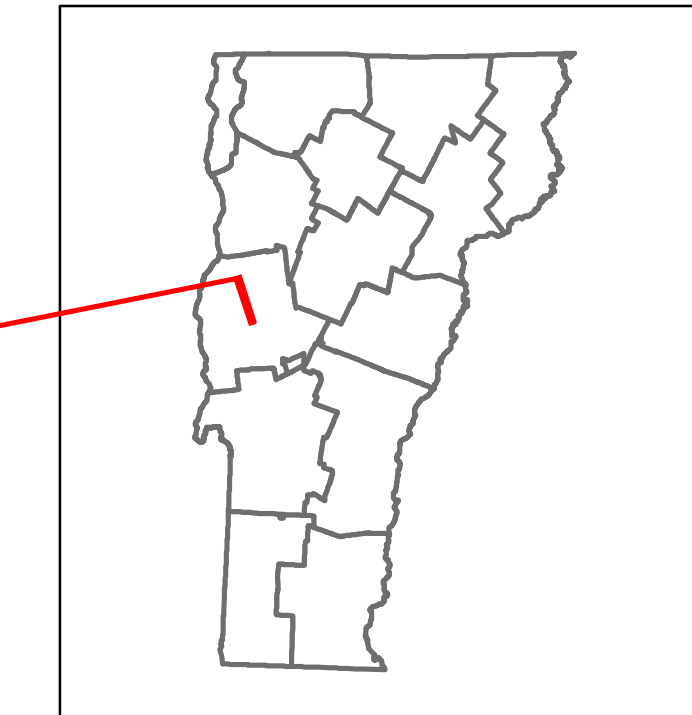


DISTRICT	TOWN	ROUTE
5	NEW HAVEN	US-7



STRUCTURE DESCRIPTIONS

Bridge 129:
Stringer/multi-beam or girder - 1960
Structure No. 200019012901132
Length: 253'
Width: 30.5'
Facility Carried: US 07 ML
Structure Type: 3 SPAN ROLLED BEAM
Features Intersected: NEW HAVEN RIVER
Surface: Bituminous
Maintenance/Ownership: State

Bridge 132:
Culvert - 1984
Structure No. 300019013201131
Length: 24'
Under Clearance: 5.0'
Facility Carried: US7
Structure Type: TWIN CGMPPA
Features Intersected: LITTLE OTTER CREEK
Maintenance: State

Bridge 133:
Culvert - 1937
Structure No. 300019013301131
Length: 10'
Under Clearance: 10.0'
Facility Carried: US7
Structure Type: CGMPP
Features Intersected: MUD CREEK
Maintenance: State

Travellane	Roadway	Lane Count	Base	Subbase
24	40	47	8" P.M.	24" Gravel
35	49	44	4" Macadam	20" Gravel
24	44	40		
44	44	40		
24	44	28		
35	40	47		
24	40	47		
35	47	47		
24	47	47		
35	47	42		
24	42	34		

Curves
1.5
4
2
4
4.5
1.5

Grades
-4.0
+3.5
-7.2A
-6.5
+7.0
-5.5
-7.0

Guardrails
Standard
Standard
Standard
Standard
Standard
Standard

Rumblestrips
Standard
Standard
Standard
Standard
Standard
Standard

Historic Projects						
1984 F 019-3/25/8	1984 F DECK16/S	1984 F 019-3/25/8	1984 FECC F 019-3/19/8	1984 HES HHS 019-3/18	1979 FF 019-3/25/8	1981 MA 218/80
1964 MA 604/84	1960 F 019-3/2	1964 MA 526/83	1928 SF A 600	1922 FAP 13		
2008 NH 8813/1/S	2016 NH SURF/02	2008 NH 2503/1				

Maintenance Garage	
District 5 - DMF Maintenance Middlebury Garage	District 5 - DMF Maintenance New Haven Garage

Speed Zone
40

Functional Class
3

National Highway System
NHS - Other NHS Routes

Limited Access Highway

Customer Service Level
Arterial Highway

Traffic Counters			
A013	A104	A041	A103

AADT					
2020	7996	6010	5493	7159	6680
2019	9440	7096	6755	8452	7887
2018	9400	8300	6900	8700	7900
2017	9900	8400	8300	8500	7900
2016	10500	8400	8200	8300	7900

Crash Locations					
(Incomplete) 2021					
2020					
2019					
2018					
2017					

Historic Projects <ul style="list-style-type: none"> Unknown Retreatment Resurface Bituminous Mix Skinny Mix Bituminous Seal 	Functional Class <ul style="list-style-type: none"> 1 - Interstate System 2 - Other Freeways and Expressways 3 - Principal Arterial 4 - Minor Arterial 5 - Major Collector 6 - Minor Collector 	Curves <ul style="list-style-type: none"> Left (degrees) Right (degrees) 	Grades <ul style="list-style-type: none"> Special grade up grade down 	Traffic Counters <ul style="list-style-type: none"> Continuous (CTC) Weigh-In-Motion (WIM) Short-Term, Scheduled Short-Term, Unscheduled 	Crash Locations <ul style="list-style-type: none"> High Crash Locations (HCL's) Sections (& Intersections) 1 - 100 (1 - 10) 101 - 200 (11 - 20) 201 - 300 (21 - 30) 301 - 400 (31 - 40) 401 - 800 (41 - 113) 	Mileage by Functional Class By Sheet 019-3 3 - Other Principal Arterial 7.690	Mileage by Town By Sheet NEW HAVEN - U007-0113 7.69 of 7.69	DISTRICT 5	TOWN NEW HAVEN	Date: 11/17/21	ROUTE US-7 ETE mileage: 100.666 to 108.356
Page Total Mileage: 7.690 mi										Page Total Mileage: 7.69 mi	