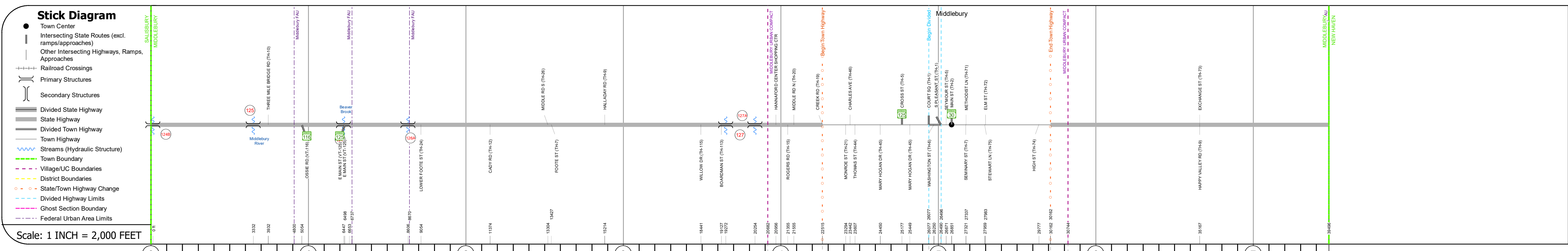
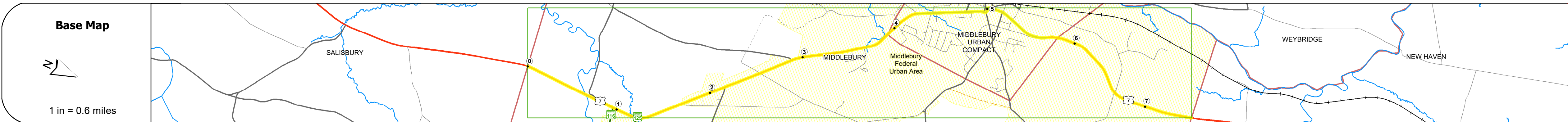
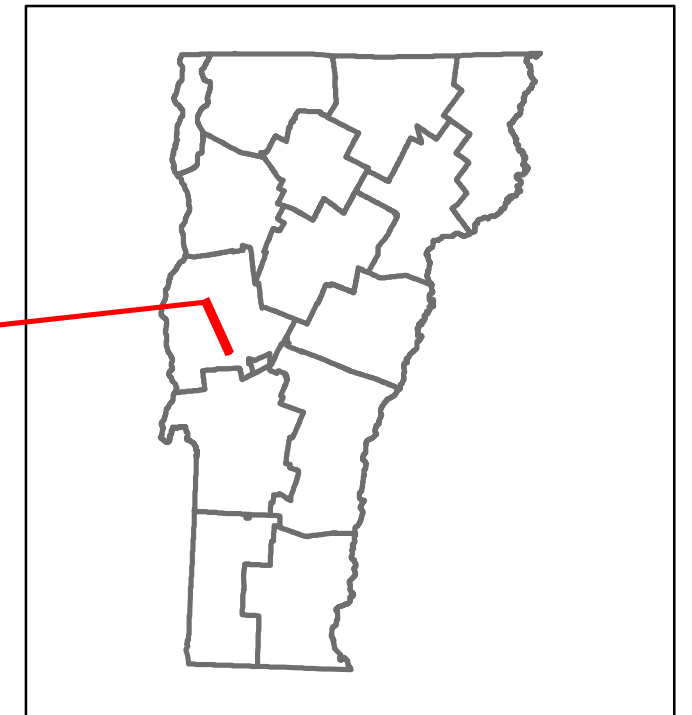


DISTRICT	TOWN	ROUTE
5	MIDDLEBURY	US-7



Road Widths	Travellane, Roadway, Lane Count, Base, Subbase	40, 44, 48, 52, 56, 60, 64, 68, 72, 76, 80, 84, 88, 92, 96, 100, 104, 108, 112, 116, 120, 124, 128, 132, 136, 140, 144, 148, 152, 156, 160, 164, 168, 172, 176, 180, 184, 188, 192, 196, 200, 204, 208, 212, 216, 220, 224, 228, 232, 236, 240, 244, 248, 252, 256, 260, 264, 268, 272, 276, 280, 284, 288, 292, 296, 300, 304, 308, 312, 316, 320, 324, 328, 332, 336, 340, 344, 348, 352, 356, 360, 364, 368, 372, 376, 380, 384, 388, 392, 396, 400, 404, 408, 412, 416, 420, 424, 428, 432, 436, 440, 444, 448, 452, 456, 460, 464, 468, 472, 476, 480, 484, 488, 492, 496, 500, 504, 508, 512, 516, 520, 524, 528, 532, 536, 540, 544, 548, 552, 556, 560, 564, 568, 572, 576, 580, 584, 588, 592, 596, 600, 604, 608, 612, 616, 620, 624, 628, 632, 636, 640, 644, 648, 652, 656, 660, 664, 668, 672, 676, 680, 684, 688, 692, 696, 700, 704, 708, 712, 716, 720, 724, 728, 732, 736, 740, 744, 748, 752, 756, 760, 764, 768, 772, 776, 780, 784, 788, 792, 796, 800, 804, 808, 812, 816, 820, 824, 828, 832, 836, 840, 844, 848, 852, 856, 860, 864, 868, 872, 876, 880, 884, 888, 892, 896, 900, 904, 908, 912, 916, 920, 924, 928, 932, 936, 940, 944, 948, 952, 956, 960, 964, 968, 972, 976, 980, 984, 988, 992, 996, 1000
Curves		4, 5, 8, 7, 23, 19, 6, 4, 3, 3, 5, 5, 3, 3, 5, 3
Grades		-3.4
Guardrails		
Rumblestrips		
Historic Projects		2015: NH SURF(43), 2006: NH 231(11)S, 2007: NH 200(31), 2016: NH SURF(55)
Maintenance Garage		District 5 - DMF Maintenance Middlebury Garage
Speed Zone		40, 35, 40
Functional Class		3
National Highway System		NHS - Other NHS Routes
Limited Access Highway		
Customer Service Level		Arterial Highway
Traffic Counters		A108, A011, A178, A179, A188, A012, A105
AADT		2020: 7242, 5954, 5400, 5247, 7895, 10542, 11835, 11196, 107397/9159428, 8461, 7279, 7769 2019: 8550, 7029, 6376, 6376, 9593, 12809, 14380, 13604, 130489/9916810, 10281, 8845, 9440 2018: 8500, 9000, 4700, 6400, 7000, 12900, 13700, 15300, 16500, 13200, 14400/10400/1100, 8600, 9000, 9400 2017: 8500, 9000, 4800, 6400, 7000, 13000, 15000, 15800, 16500, 12800, 13600/10500/1200, 8800, 9000, 9900 2016: 8400, 8900, 4900, 6400, 6900, 13000, 16400, 16200, 16400, 12400, 12900/10700/1400, 8900, 9100, 10500
Crash Locations		(Incomplete) 2021, 2020, 2019, 2018, 2017

STRUCTURE DESCRIPTIONS

Bridge 124B:
Culvert - 1963
Structure No. 300019124B01111
Length: 10'
Under Clearance: 6.0'
Facility Carried: US7
Structure Type: RC BOX
Features Intersected: CATTLE PASS
Maintenance: State

Bridge 125:
Stringer/multi-beam or girder - 1964
Structure No. 200019012501112
Length: 202'
Width: 30.0'
Facility Carried: US 07 ML
Structure Type: 3 SPAN ROLLED BEAM
Features Intersected: MIDDLEBURY RIVER
Surface: Bituminous
Maintenance/Ownership: State

Bridge 126:
Culvert - 1964
Structure No. 300019012601111
Length: 16'
Under Clearance: 7.0'
Facility Carried: US7
Structure Type: RC BOX
Features Intersected: BEAVER BROOK
Maintenance: State

Bridge 126A:
Culvert - 1964
Structure No. 300019126A01111
Length: 7'
Under Clearance: 6.5'
Facility Carried: US7
Structure Type: CGMPA
Features Intersected: CATTLE PASS
Maintenance: State

Bridge 127:
Culvert - 1964
Structure No. 300019012701111
Length: 9'
Under Clearance: 6.0'
Facility Carried: US7
Structure Type: CGMPA
Features Intersected: BROOK
Maintenance: State

Bridge 127A:
Culvert - 1964
Structure No. 300019127A01111
Length: 7'
Under Clearance: 6.5'
Facility Carried: US7
Structure Type: CGMPA
Features Intersected: CATTLE PASS
Maintenance: State

<p>Historic Projects</p> <ul style="list-style-type: none"> Unknown Retreatment Resurface Bituminous Mix Skinny Mix Bituminous Seal <p>Surface Treated</p> <ul style="list-style-type: none"> Gravel Plant Mix Reclaimed Base and Bituminous Concrete <p>Speed Zones</p> <p>Indicated plans available - http://vtransmap01.ad.state.vt.us/rp/dpr/DIwebstore/</p>	<p>Functional Class</p> <ul style="list-style-type: none"> 1 - Interstate System 2 - Other Freeways and Expressways 3 - Principal Arterial 4 - Minor Arterial 5 - Major Collector 6 - Minor Collector <p>Curves</p> <ul style="list-style-type: none"> Left (degrees) Right (degrees) <p>Grades</p> <ul style="list-style-type: none"> Up (percent) grade up Down (percent) grade down <p>Road Widths</p> <p>(ft)</p>	<p>Traffic Counters</p> <ul style="list-style-type: none"> Continuous (CTC) Weigh-In-Motion (WIM) Short-Term, Scheduled Short-Term, Unscheduled <p>Crash Locations</p> <p>Sections (& Intersections)</p> <p>Legend</p> <ul style="list-style-type: none"> 1 - 100 (1 - 10) 101 - 200 (11 - 20) 201 - 300 (21 - 30) 301 - 400 (31 - 40) 401 - 800 (41 - 113) <p>AADT</p> <p>(AADT)</p>	<p>Mileage by Functional Class By Sheet</p> <p>019-3 3 - Other Principal Arterial 7.480</p> <p>Mileage by Town By Sheet</p> <p>MIDDLEBURY - U007-0111 7.48 of 7.48</p> <p>Page Total Mileage: 7.480 mi</p>	<p>DISTRICT</p> <p>5</p>	<p>TOWN</p> <p>MIDDLEBURY</p>	<p>Date: 11/17/21</p> <p>1 of 1</p> <p>TWN mileage: 0.0 to 7.48</p>	<p>ROUTE</p> <p>US-7</p> <p>ETE mileage: 93.186 to 100.666</p>
---	---	---	---	---------------------------------	--------------------------------------	--	---