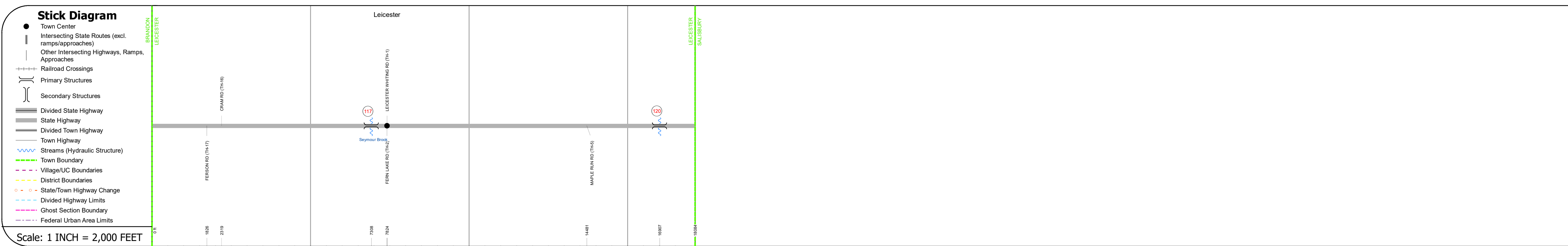
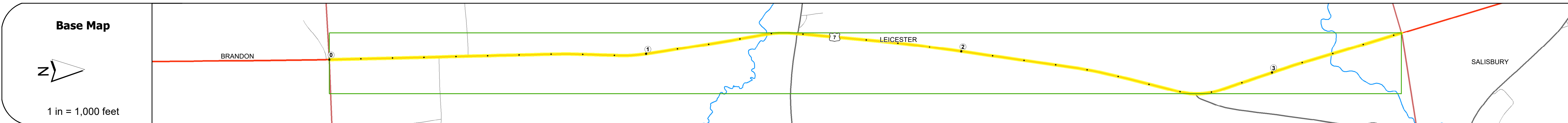
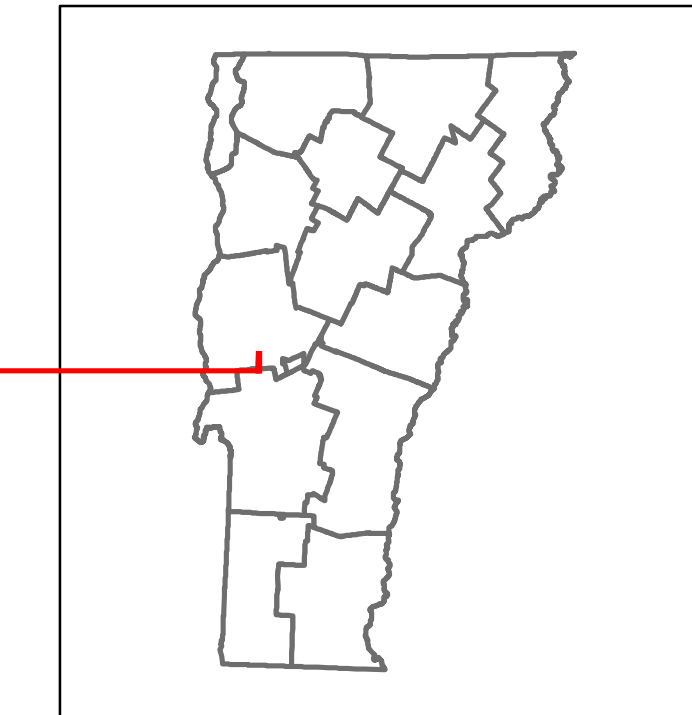


DISTRICT	TOWN	ROUTE
3	LEICESTER	US-7



STRUCTURE DESCRIPTIONS

Bridge 117:
Culvert - 1931
Structure No. 300019011701091
Length: 12'
Under Clearance: 10.0'
Facility Carried: US7
Structure Type: RC BOX
Features Intersected: BROOK
Maintenance: State

Bridge 120:
Stringer/multi-beam or girder - 1943
Structure No. 200019012001092
Length: 108'
Width: 34.0'
Facility Carried: US 07 ML
Structure Type: 2 SPAN ROLLED BEAM
Features Intersected: LEICESTER RIVER
Surface: Bituminous
Maintenance/Ownership: State

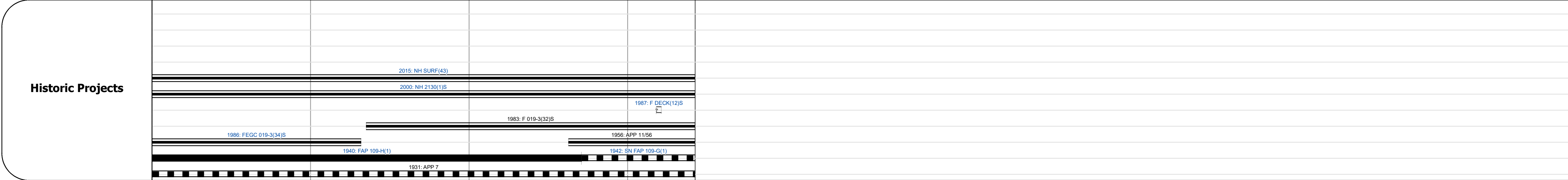
Road Widths	Travellane	Roadway	Lane Count	Base	Subbase
	36	24	2	12" Gravel	18" S.B.
	40	32	2	24" S.B.	18" S.B.

Curves	2	3	5
--------	---	---	---

Grades	-3.8A	-5.0
--------	-------	------

Guardrails	None	None	None
------------	------	------	------

Rumblestrips	None	None	None
--------------	------	------	------



Maintenance Garage	District 3 - DMF Maintenance Clarendon Garage
--------------------	---

Speed Zone	None
------------	------

Functional Class	3
------------------	---


National Highway System	NHS - Other NHS Routes
-------------------------	------------------------

Limited Access Highway	None
------------------------	------

Customer Service Level	Arterial Highway
------------------------	------------------

Traffic Counters	AD18
------------------	------

AADT	2020: 5357	2019: 6250	2018: 6200	2017: 6300	2016: 6000
------	------------	------------	------------	------------	------------



Historic Projects <ul style="list-style-type: none"> Unknown Bituminous Concrete Retreatment Resurface Bituminous Mix Skippy Mix Bituminous Seal 	Functional Class <ul style="list-style-type: none"> 1 - Interstate System 2 - Other Freeways and Expressways 3 - Principal Arterial 4 - Minor Arterial 5 - Major Collector 6 - Minor Collector 	Curves <ul style="list-style-type: none"> Left Right 	Grades <ul style="list-style-type: none"> grade up grade down 	Traffic Counters <ul style="list-style-type: none"> Continuous (CTC) Weight-In-Motion (WIM) Short-Term, Scheduled Short-Term, Unscheduled 	Crash Locations <ul style="list-style-type: none"> High Crash Locations (HCL's) 	Mileage by Functional Class By Sheet 019-3 3 - Other Principal Arterial 3.425	Mileage by Town By Sheet LEICESTER - U007-0109 3.425 of 3.425	DISTRICT 3	TOWN LEICESTER	Date: 11/17/21 1 of 1 TWN mileage: 0.0 to 3.425	ROUTE US-7 ETE mileage: 85.258 to 88.683
---	--	--	---	---	--	---	---	----------------------	--------------------------	---	---

Page Total Mileage: 3.425 mi