
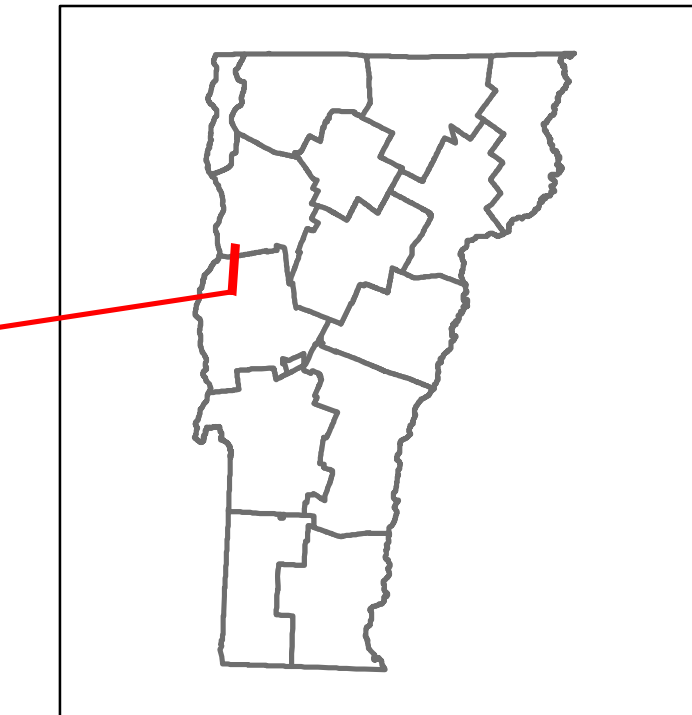


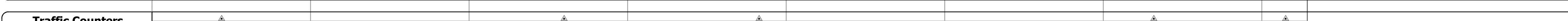


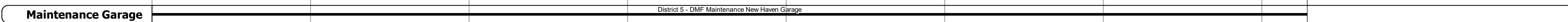
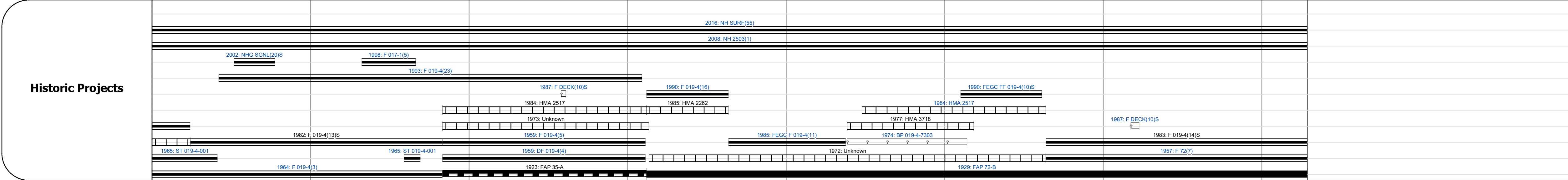

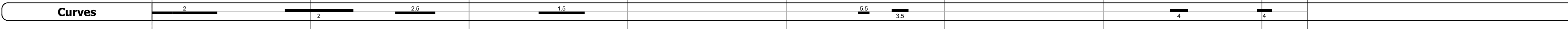
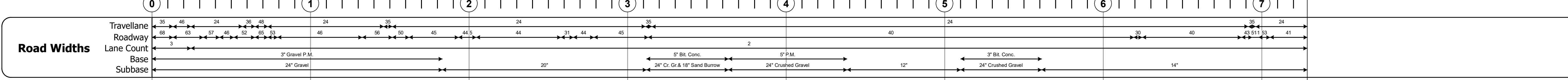
DISTRICT	TOWN	ROUTE
5	FERRISBURGH	US-7



STRUCTURE DESCRIPTIONS


Bridge 137:
Stringer/multi-beam or girder - 1959
Structure No. 200019013701052
Length: 157'
Width: 30.0'
Facility Carried: US 07 ML
Structure Type: 3 SPAN ROLLED BEAM
Features Intersected: LITTLE OTTER CREEK
Surface: Bituminous
Maintenance/Ownership: State

Bridge 138:
Stringer/multi-beam or girder - 1957
Structure No. 200019013901052
Length: 288'
Width: 30.0'
Facility Carried: US 07 ML
Structure Type: 3 SP CONT ROLLED BM
Features Intersected: LEWIS CREEK
Surface: Bituminous
Maintenance/Ownership: State



AADT

2020	6680	6174	7418	10758	9524		
2019	7887	7289	8758	12701	11244		
2018	7900	7300	7000	12700	11900		9800
2017	7500	7500	7300	12800	12800		10600
2016	7100	7700	7500	12900	13000		11300



<p>Historic Projects</p> <ul style="list-style-type: none"> Unknown Retreatment Resurface Bituminous Mix Skinny Mix Bituminous Seal 	<p>Functional Class</p> <ul style="list-style-type: none"> 1 - Interstate System 2 - Other Freeways and Expressways 3 - Principal Arterial 4 - Minor Arterial 5 - Major Collector 6 - Minor Collector 	<p>Curves</p> <ul style="list-style-type: none"> Left (convex) Right (concave) 	<p>Grades</p> <ul style="list-style-type: none"> Special grade up Special grade down 	<p>Traffic Counters</p> <ul style="list-style-type: none"> Continuous (CTC) Weigh-In-Motion (WIM) Short-Term, Scheduled Short-Term, Unscheduled 	<p>Crash Locations</p> <p>Legend</p> <p>High Crash Locations (HCL's)</p> <p>Sections (& Intersections)</p> <p>HCL No. 1 - 100 (1 - 10), 201 - 300 (21 - 30), 401 - 500 (31 - 40), 601 - 700 (41 - 50), 801 - 900 (51 - 60), 1001 - 1100 (61 - 70), 1201 - 1300 (71 - 80), 1401 - 1500 (81 - 90), 1601 - 1700 (91 - 100)</p>	<p>Mileage by Functional Class By Sheet</p> <p>019-4 3 - Other Principal Arterial: 7.045 019-3 3 - Other Principal Arterial: 0.242</p>	<p>Mileage by Town By Sheet</p> <p>FERRISBURGH - U007-0105: 7.287 of 7.287</p>	<p>DISTRICT</p> <p>5</p>	<p>TOWN</p> <p>FERRISBURGH</p>	<p>Date: 11/17/21</p>	<p>ROUTE</p> <p>US-7</p> <p>ETE mileage: 109.986 to 117.273</p>
<p>Indicated plans available - http://vtransmap01.ad.state.vt.us/rp/dpr/DIVestors/</p>											
<p>For More Information Contact - Vermont Agency of Transportation, Policy, Planning and Intermodal Development Division - Mapping Section, 1 National Life Drive, Montpelier, VT 05633-5001 Telephone: 802-828-2600.</p>											