



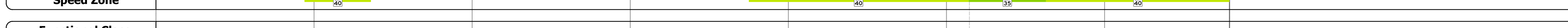

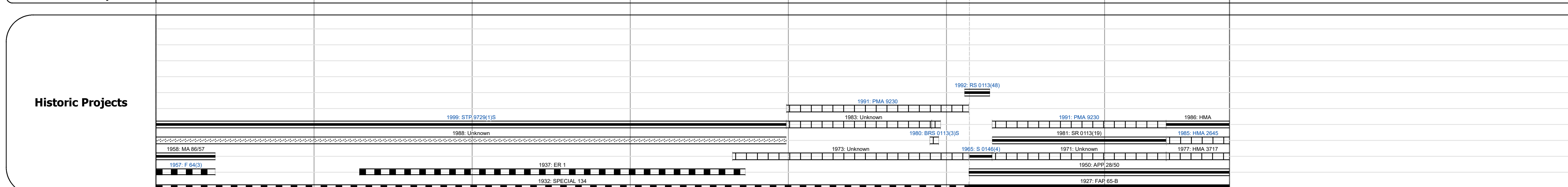

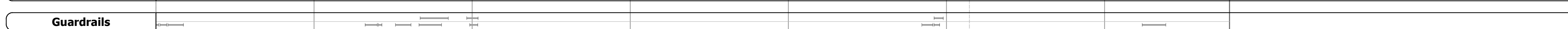
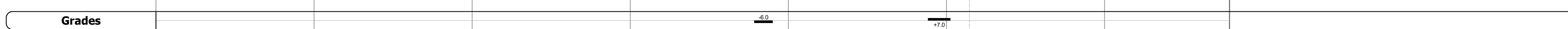
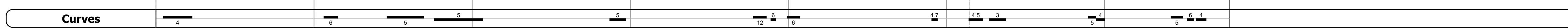
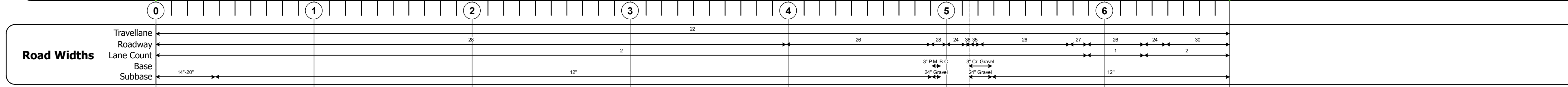

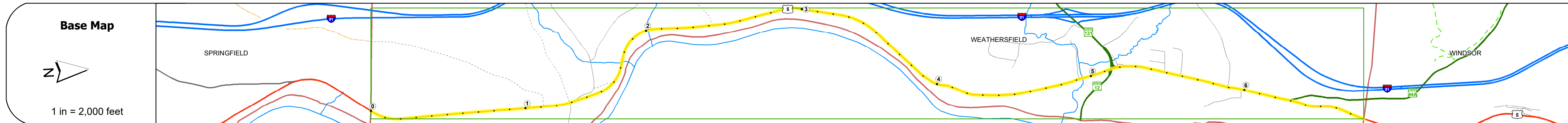
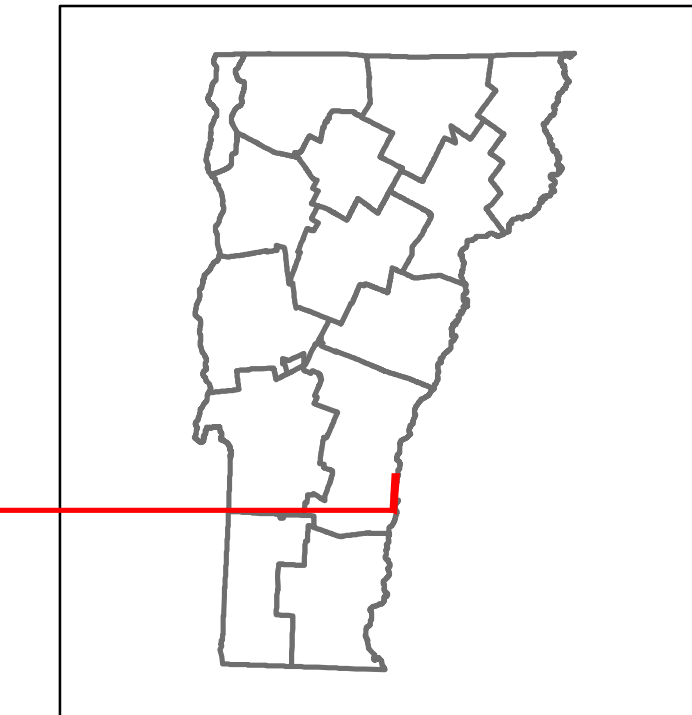
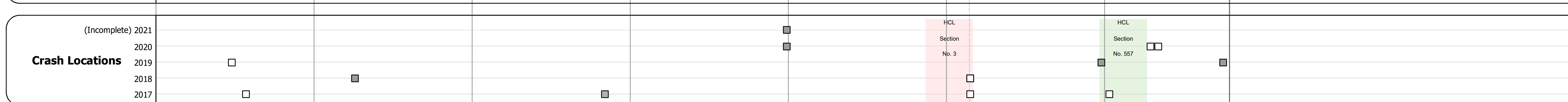


DISTRICT	TOWN	ROUTE
2	WEATHERSFIELD	US-5



Year	Section 1	Section 2	Section 3	Section 4	Section 5
2020		1219		4371	2411
2019		1439		5160	2846
2018	990		1500	4700	3600
2017	990		1500	4700	3600
2016	990		1500	4700	3600



STRUCTURE DESCRIPTIONS

Bridge 49:
Culvert - 1937
Structure No. 300113004914201
Length: 9'
Under Clearance: 8.0'
Facility Carried: US5
Structure Type: RC BOX
Features Intersected: BARKMILL BROOK
Maintenance: State

Bridge 51:
Culvert - 1937
Structure No. 300113005114201
Length: 10'
Under Clearance: 8.0'
Facility Carried: US5
Structure Type: RC BOX
Features Intersected: BLOOD BROOK
Maintenance: State

Bridge 53:
Culvert - 1937
Structure No. 300113005314201
Length: 10'
Under Clearance: 8.0'
Facility Carried: US5
Structure Type: RC BOX
Features Intersected: BLOOD BROOK
Maintenance: State

Bridge 54:
Frame - 1980
Structure No. 300113005414201
Length: 22'
Under Clearance: 11.0'
Facility Carried: US5
Structure Type: CONCRETE RIGID FRAME
Features Intersected: MILL BROOK
Maintenance: State

Historic Projects <ul style="list-style-type: none"> Unknown Retreatment Resurface Bituminous Mix Skinny Mix Bituminous Seal 	Functional Class <ul style="list-style-type: none"> 1 - Interstate System 2 - Other Freeways and Expressways 3 - Principal Arterial 4 - Minor Arterial 5 - Major Collector 6 - Minor Collector 	Curves <ul style="list-style-type: none"> Left (degrees) Right (degrees) 	Grades <ul style="list-style-type: none"> Special grade up Special grade down 	Traffic Counters <ul style="list-style-type: none"> Continuous (CTC) Weigh-In-Motion (WIM) Short-Term, Scheduled Short-Term, Unscheduled 	Crash Locations <ul style="list-style-type: none"> High Crash Locations (HCL's) Sections (& Intersections) 	Mileage by Functional Class By Sheet 0113 5 - Major collector 6.791	Mileage by Town By Sheet WEATHERSFIELD - U005-1420 6.791 of 6.791	DISTRICT 2	TOWN WEATHERSFIELD	Date: 11/17/21	ROUTE US-5 ETE mileage: 49.532 to 56.323
Legend 1 - 100 (1 - 10) 201 - 300 (21 - 30) 101 - 200 (11 - 20) 401 - 800 (41 - 113)						Page Total Mileage: 6.791 mi	Page Total Mileage: 6.791 mi	1 of 1 TWN mileage: 0.0 to 6.791			