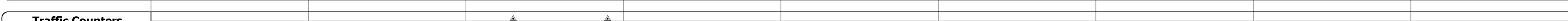




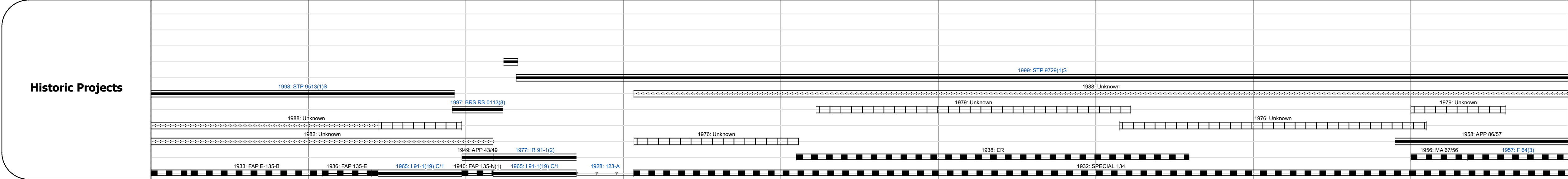
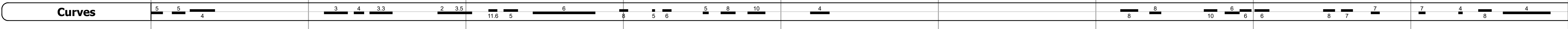
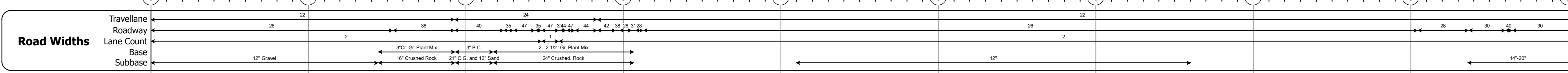

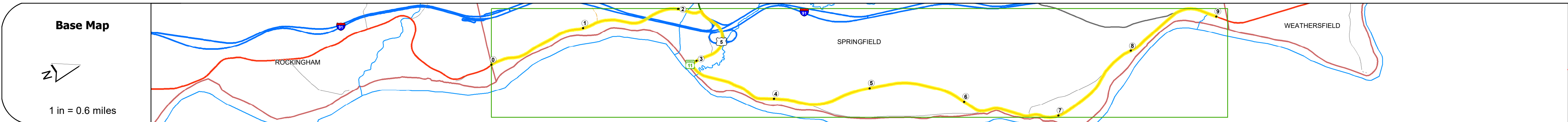
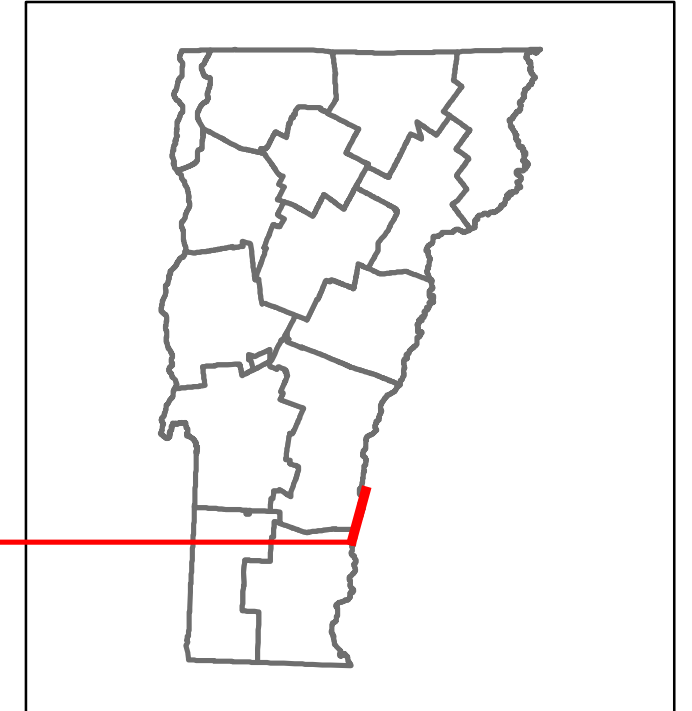
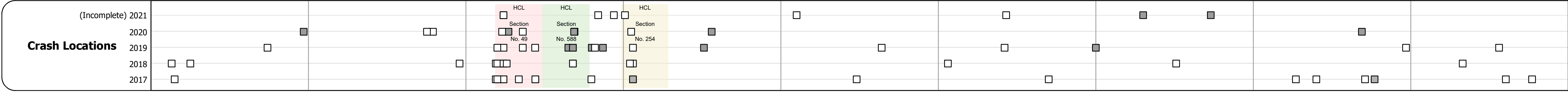


DISTRICT	TOWN	ROUTE
2	SPRINGFIELD	US-5



Year	Station 0+00	Station 1+00	Station 2+00	Station 3+00	Station 4+00	Station 5+00	Station 6+00	Station 7+00	Station 8+00	Station 9+00	
2020	819	3814	2602	1467	5719					535	1219
2019	967	4503	3072	1732	6752					632	1439
2018	2900	8900	7700	8400	6000	6700				630	990
2017	2900	8900	7600	8300	5900	6600				630	990
2016	3000	10000	7400	8100	5800	6400				630	990



STRUCTURE DESCRIPTIONS

Bridge 43:
Culvert - 1919
Structure No. 300113004314181
Length: 9'
Under Clearance: 6.0'
Facility Carried: US5
Structure Type: RC BOX
Features Intersected: GRAVEL BROOK
Maintenance: State

Bridge 43A:
Stringer/multi-beam or girder - 1965
Structure No. 200091025N14182
Length: 231'
Facility Carried: 191 ML
Structure Type: 3 SP CONT ROLLED BM
Features Intersected: 191 OVER U.S.5

Bridge 43B:
Stringer/multi-beam or girder - 1965
Structure No. 200091025S14182
Length: 231'
Facility Carried: 191 ML
Structure Type: 3 SP CONT ROLLED BM
Features Intersected: 191 OVER U.S.5

Bridge 44:
Stringer/multi-beam or girder - 1997
Structure No. 200113004414182
Length: 230'
Width: 39.8'
Facility Carried: US 05 ML
Structure Type: 2 SP CONT WLD GIRDER
Features Intersected: BLACK RIVER
Surface: Bituminous
Maintenance/Ownership: State

Bridge 44A:
Stringer/multi-beam or girder - 1965
Structure No. 200091028S14182
Length: 202'
Facility Carried: 191 ML
Structure Type: 4 SPAN ROLLED BEAM
Features Intersected: 191 OVER U.S.5

Bridge 44B:
Stringer/multi-beam or girder - 1965
Structure No. 200091028N14182
Length: 202'
Facility Carried: 191 ML
Structure Type: 4 SPAN ROLLED BEAM
Features Intersected: 191 OVER U.S.5

Bridge 45:
Culvert - 1919
Structure No. 300113004514181
Length: 14'
Under Clearance: 4.0'
Facility Carried: US5
Structure Type: RC BOX
Features Intersected: SPENCER BROOK
Maintenance: State

Bridge 46:
Culvert - 1957
Structure No. 300113004614181
Length: 7'
Under Clearance: 6.5'
Facility Carried: US5
Structure Type: CGMPA
Features Intersected: CATTLE PASS
Maintenance: State

Historic Projects <ul style="list-style-type: none"> Unknown Retreatment Resurface Bituminous Mix Skinny Mix Bituminous Seal 	Functional Class <ul style="list-style-type: none"> 1 - Interstate System 2 - Other Freeways and Expressways 3 - Principal Arterial 4 - Minor Arterial 5 - Major Collector 6 - Minor Collector 	Curves <ul style="list-style-type: none"> Left Right 	Grades <ul style="list-style-type: none"> Special grade up Special grade down 	Traffic Counters <ul style="list-style-type: none"> Continuous (CTC) Weigh-In-Motion (WIM) Short-Term, Scheduled Short-Term, Unscheduled 	Crash Locations <ul style="list-style-type: none"> High Crash Locations (HCL's) Sections (& Intersections) 1 - 100 (1 - 10) 101 - 200 (11 - 20) 201 - 300 (21 - 30) 301 - 400 (31 - 40) 401 - 800 (41 - 113) 	Mileage by Functional Class By Sheet 016-2 4 - Minor Arterial 0113 5 - Major Collector 0.448 8.552	Mileage by Town By Sheet SPRINGFIELD - U005-1418 9.0 of 9.118	DISTRICT 2	TOWN SPRINGFIELD	Date: 11/17/21	ROUTE US-5 ETE mileage: 40.414 to 49.414
--	--	--	---	--	--	---	--	----------------------	----------------------------	-----------------------	---