Route Log and Progress Chart

DRAFT

Please Note: Errors and Omissions May Exist.
Contact the VTrans Mapping Section with questions or concerns.

DISTRICT	TOWN	ROUTE
2	SPRINGFIELD	US-5

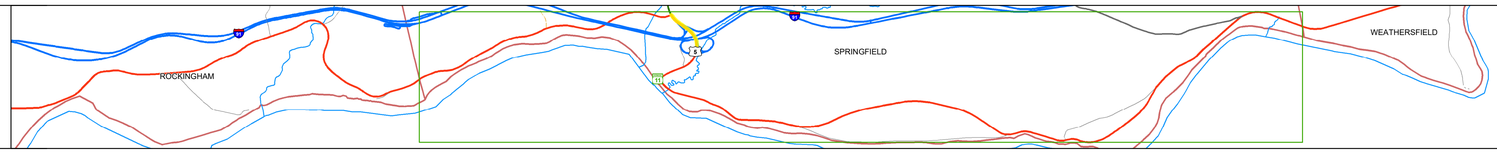

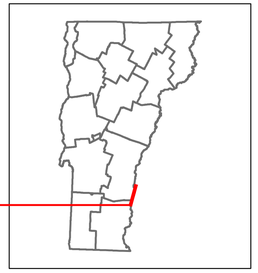

5
SOUTH

Base Map

1 in = 0.6 miles

Stick Diagram

- Town Center
- Intersecting State Routes (excl. ramps/approaches)
- Other Intersecting Highways, Ramps, Approaches
- Railroad Crossings
- Primary Structures
- Secondary Structures
- Divided State Highway
- State Highway
- Divided Town Highway
- Town Highway
- Streams (Hydraulic Structure)
- Town Boundary
- Village/UC Boundaries
- District Boundaries
- State/Town Highway Change
- Divided Highway Limits
- Ghost Section Boundary
- Federal Urban Area Limits

Scale: 1 INCH = 2,000 FEET

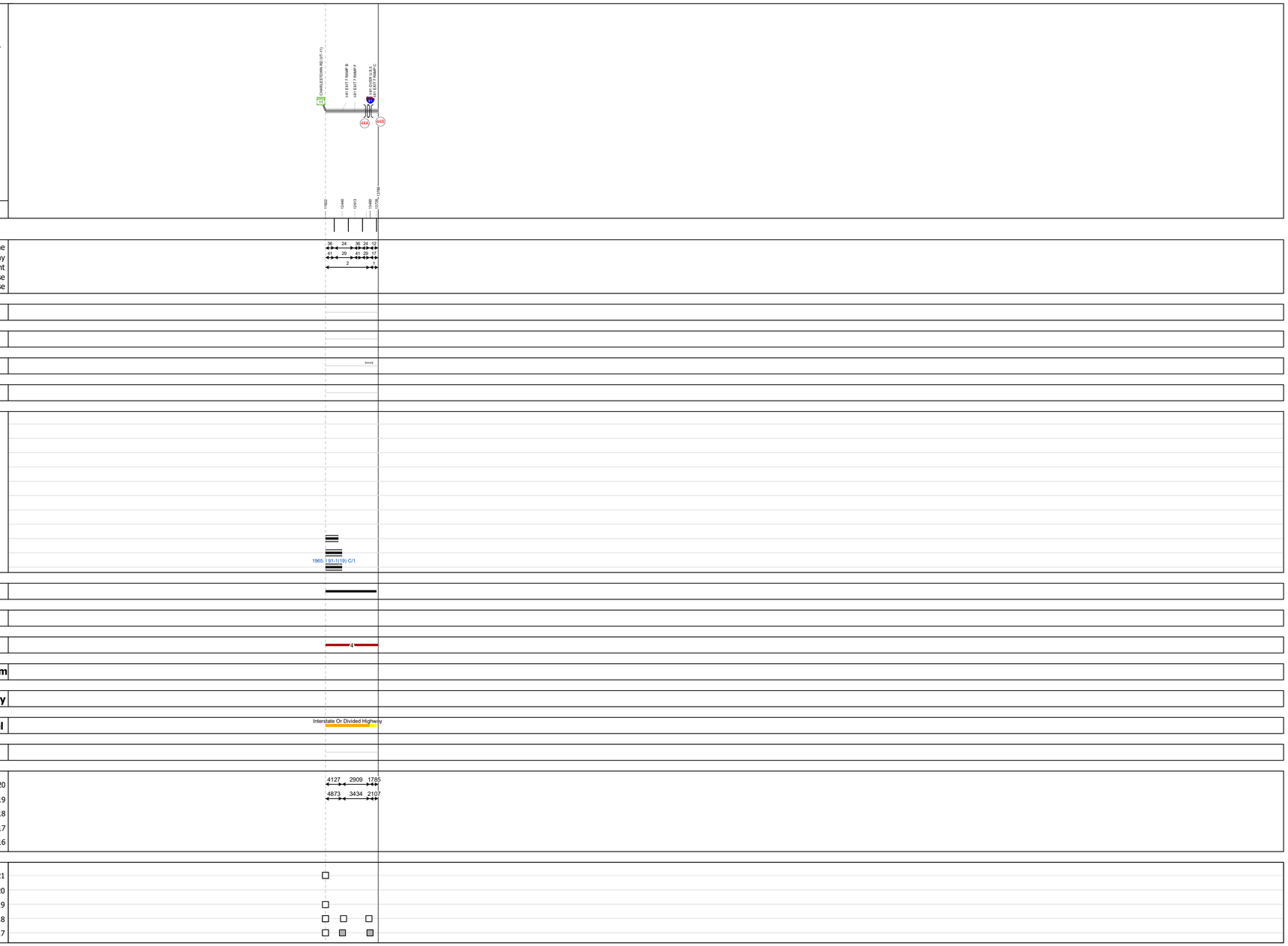

STRUCTURE DESCRIPTIONS

Bridge 44A:
Stringer/multi-beam or girder - 1965
Structure No. 200091028S14182
Length: 202'
Facility Carried: I 91 ML
Structure Type: 4 SPAN ROLLED BEAM
Features Intersected: I 91 OVER U.S.5

Bridge 44B:
Stringer/multi-beam or girder - 1965
Structure No. 200091028N14182
Length: 202'
Facility Carried: I 91 ML
Structure Type: 4 SPAN ROLLED BEAM
Features Intersected: I 91 OVER U.S.5

Historic Projects

- Unknown
- Retreatment
- Resurface
- Bituminous Mix
- Skinny Mix
- Bituminous Seal
- Bituminous Concrete
- Bituminous Macadam
- Cold Plane and Bituminous Concrete
- Concrete
- Gravel
- Surface Treated Gravel
- Plant Mix
- Reclaimed Base and Bituminous Concrete

Indicated plans available - http://vtransmap01.aot.state.vt.us/rp/dpr/DIwebstore/

Functional Class

- 1 - Interstate System
- 2 - Other Freeways and Expressways
- 3 - Principal Arterial
- 4 - Minor Arterial
- 5 - Major Collector
- 6 - Minor Collector

Speed Zones

SPEED LIMIT 25 30 35 40 45 50 55 60 65

Curves (degrees): Left, Right

Grades (percent): grade up, grade down

Road Widths (ft)

Traffic Counters

- Continuous (CTC)
- Weigh-In-Motion (WIM)
- Short-Term, Scheduled
- Short-Term, Unscheduled

(counter ID)

AADT (AADT)

Crash Locations

Legend

High Crash Locations (HCL's)
Sections (& Intersections)

HCL No.	
1 - 100 (1 - 10)	201 - 300 (21 - 30)
101 - 200 (11 - 20)	301 - 400 (31 - 40)
	401 - 800 (41 - 113)

Mileage by Functional Class By Sheet

016-2	4 - Minor Arterial	0.372

Page Total Mileage: 0.372 mi

Mileage by Town By Sheet

SPRINGFIELD - U005-1418S	0.372 of 0.372

Page Total Mileage: 0.372 mi

DISTRICT	TOWN	Date: 11/17/21	ROUTE
2	SPRINGFIELD	1 of 1 TWN mileage: 2.239 to 2.611	US-5 ETE mileage: 42.653 to 43.025

For More Information Contact - Vermont Agency of Transportation, Policy, Planning and Intermodal Development Division - Mapping Section, 1 National Life Drive, Montpelier, VT 05633-5001 Telephone: 802-828-2600.