





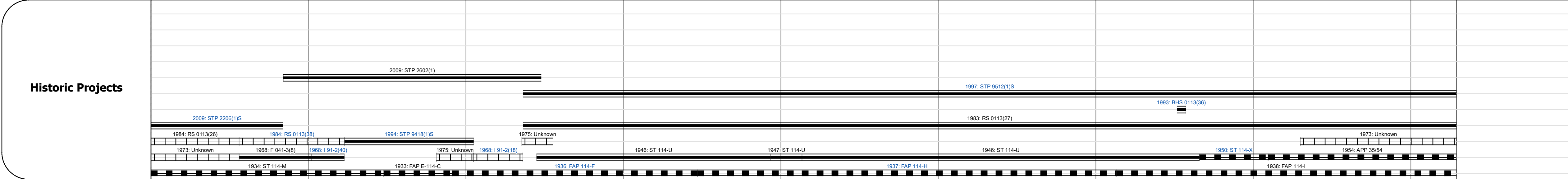

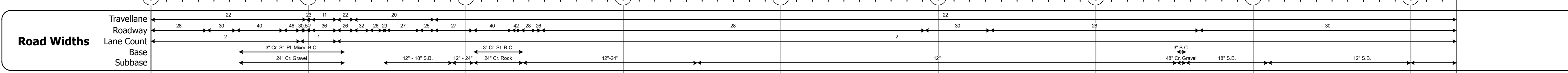
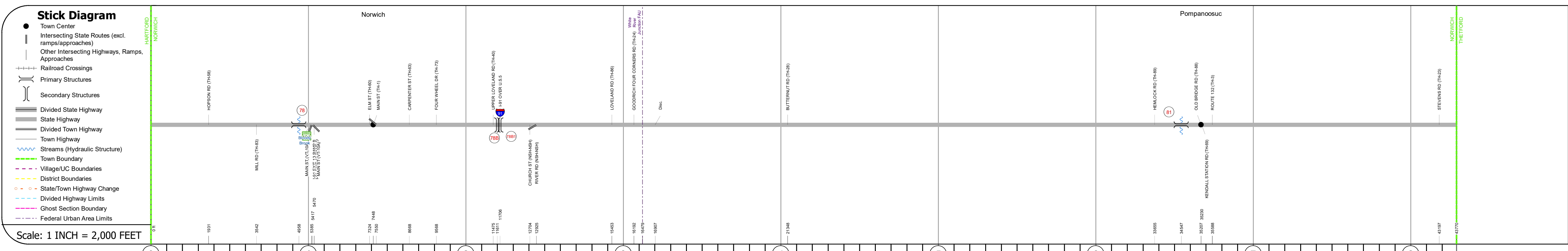
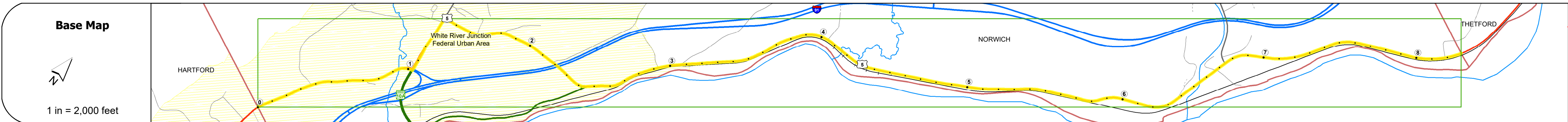
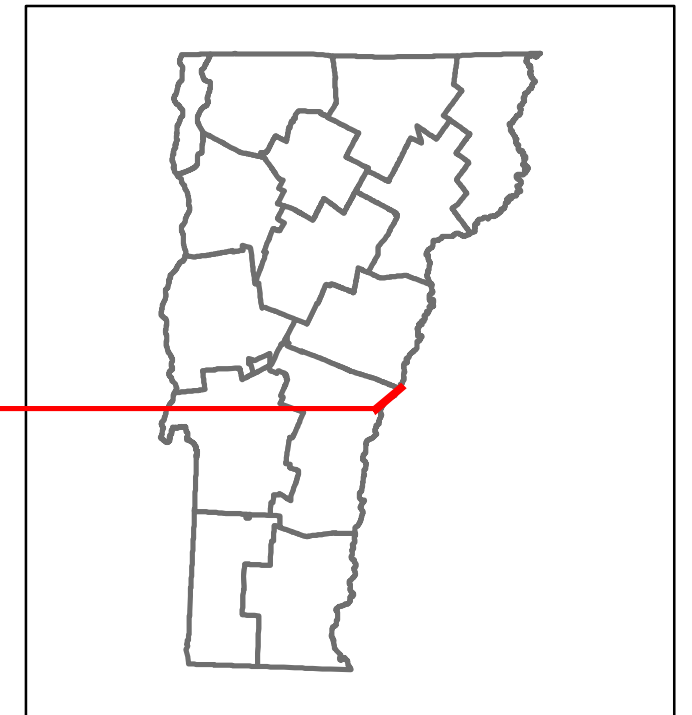


Route Log and Progress Chart


DRAFT

Please Note: Errors and Omissions May Exist.
Contact the VTrans Mapping Section with questions or concerns.

DISTRICT	TOWN	ROUTE
4	NORWICH	US-5



Year	Section 1	Section 2	Section 3	Section 4	Section 5	Section 6	Section 7	Section 8
2020	3874	4707	7354	689	1249	1249	939	
2019	4700	7200	8936	837	1412	1412	1109	
2018	4900	6300	7800	1800	1500	1500	1200	
2017	5200	5400	7800	1600	1500	1500	1200	
2016	5200	5400	6800	1400	1600	1600	1300	



STRUCTURE DESCRIPTIONS

Bridge 78:
Culvert - 1968
Structure No. 300113007814111
Length: 17'
Under Clearance: 14.0'
Facility Carried: US5
Structure Type: RC BOX
Features Intersected: BLOODY BROOK
Maintenance: State

Bridge 78B:
Stringer/multi-beam or girder - 1968
Structure No. 200091049514112
Length: 137'
Facility Carried: I 91 ML
Structure Type: WELDED PLATE GIRDER
Features Intersected: I 91 OVER U.S.5

Bridge 78B1:
Stringer/multi-beam or girder - 1968
Structure No. 200091049514112
Length: 137'
Facility Carried: I 91 ML
Structure Type: WELDED PLATE GIRDER
Features Intersected: I 91 OVER U.S.5

Bridge 81:
Stringer/multi-beam or girder - 1937
Structure No. 200113008114112
Length: 256'
Width: 28.5'
Facility Carried: US 05 ML
Structure Type: 3 SP CONT WLD PL GIR
Features Intersected: OMPOMPANOOSUC RIVER
Surface: Bituminous
Maintenance/Ownership: State

Historic Projects <ul style="list-style-type: none"> Unknown Retreatment Resurface Bituminous Mix Skinny Mix Bituminous Seal 	Functional Class <ul style="list-style-type: none"> 1 - Interstate System 2 - Other Freeways and Expressways 3 - Principal Arterial 4 - Minor Arterial 5 - Major Collector 6 - Minor Collector 	Curves <ul style="list-style-type: none"> Left (dogleg) Right 	Grades <ul style="list-style-type: none"> Special grade up Special grade down 	Traffic Counters <ul style="list-style-type: none"> Continuous (CTC) Weigh-In-Motion (WIM) Short-Term, Scheduled Short-Term, Unscheduled 	Crash Locations <ul style="list-style-type: none"> High Crash Locations (HCL's) Sections (& Intersections) 1 - 100 (1 - 10) 101 - 200 (11 - 20) 201 - 300 (21 - 30) 301 - 400 (31 - 40) 401 - 800 (41 - 113) 	Mileage by Functional Class By Sheet 0113 5 - Major collector 8.290	Mileage by Town By Sheet NORWICH - U005-1411 8.29 of 8.29	DISTRICT 4	TOWN NORWICH	Date: 11/17/21	ROUTE US-5 ETE mileage: 78.39 to 86.68
Page Total Mileage: 8.290 mi								4	NORWICH	1 of 1 TWN mileage: 0.0 to 8.29	ROUTE US-5 ETE mileage: 78.39 to 86.68

For More Information Contact - Vermont Agency of Transportation, Policy, Planning and Intermodal Development Division - Mapping Section, 1 National Life Drive, Montpelier, VT 05633-5001 Telephone: 802-828-2600.