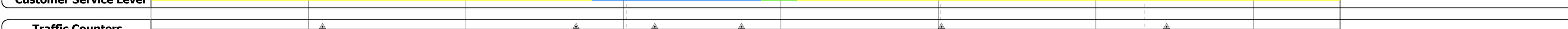



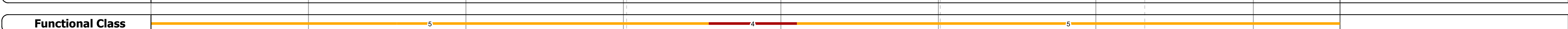

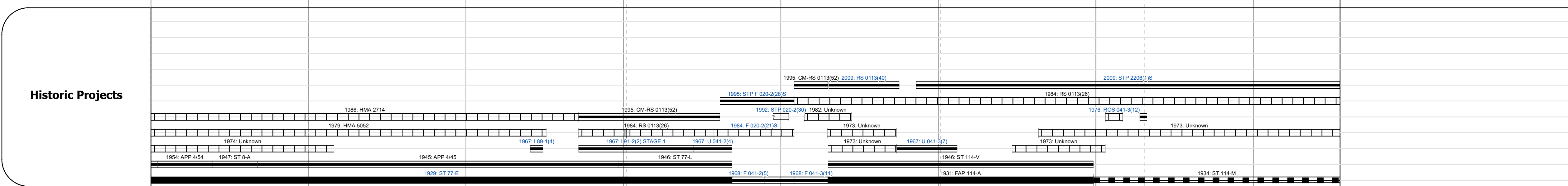
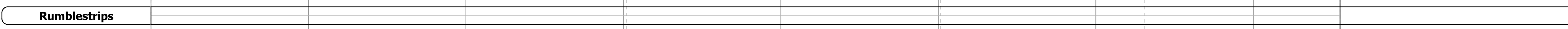



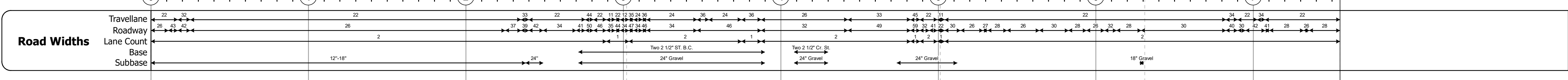
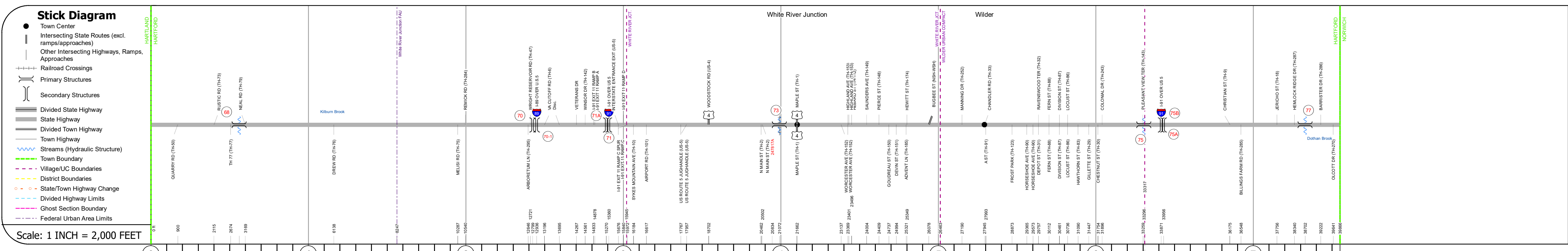
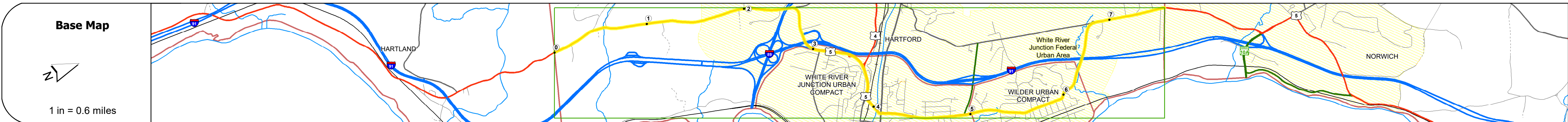
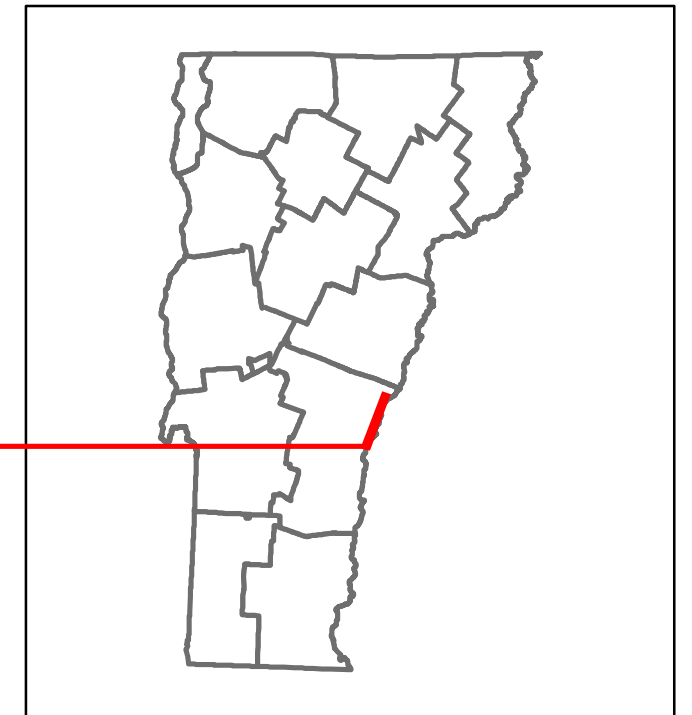




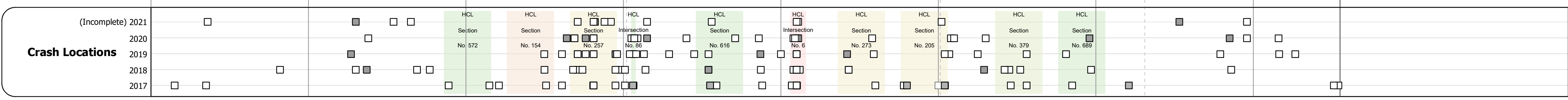
Route Log and Progress Chart

DRAFT
Please Note: Errors and Omissions May Exist.
Contact the VTTrans Mapping Section with questions or concerns.

DISTRICT	TOWN	ROUTE
4	HARTFORD	US-5



Year	Station 0+00	Station 0+50	Station 1+00	Station 1+50	Station 2+00	Station 2+50	Station 3+00	Station 3+50	Station 4+00	Station 4+50	Station 5+00	Station 5+50	Station 6+00	Station 6+50	Station 7+00	Station 7+50	Station 8+00	Station 8+50	Station 9+00	Station 9+50	Station 10+00	
2020	3834		3725	5336	6945	8374	2790	3378	6822	7195	6451	5697	5428		5717		2947		3874			
2019	4526		4526	6483	8439	1175	3390	5635	8289	8743	7839	6922	6595		6947		3581		4707			
2018		4500		6400	8500	9400	1268	700	8400	8800	8600	7700	7400	6600	6900	6800	5400	4900	5900			
2017		4300		5500	6300	9900	10000	1278	700	8600	8700	8000	7400	7200	6600	6900	6800	5400	4900	5700		
2016		4000		5300	6300	9400	10700	1278	600	8800	8600	7300	7100	6500	6800	6700	5300	4900	5600			



STRUCTURE DESCRIPTIONS

Bridge 68: Culvert - 2018 Structure No. 300113006814081 Length: 170' Facility Carried: US5 Structure Type: CGMPP Features Intersected: BROOK Maintenance: State
Bridge 70: Stringer/multi-beam or girder - 1966 Structure No. 200089006514082 Length: 192' Facility Carried: 189 ML Structure Type: 3 SPAN ROLLED BEAM Features Intersected: 189 OVER U.S.5
Bridge 70-1: Stringer/multi-beam or girder - 1966 Structure No. 200089006514082 Length: 192' Facility Carried: 189 ML Structure Type: 3 SPAN ROLLED BEAM Features Intersected: 189 OVER U.S.5
Bridge 71: Stringer/multi-beam or girder - 1966 Structure No. 200091043514082 Length: 202' Facility Carried: 191 ML Structure Type: WELDED GIRDER Features Intersected: 191 OVER US 5
Bridge 71A: Stringer/multi-beam or girder - 1966 Structure No. 200091043514082 Length: 202' Facility Carried: 191 ML Structure Type: WELDED GIRDER Features Intersected: 191 OVER US 5
Bridge 73: Stringer/multi-beam or girder - 1968 Structure No. 200113007314082 Length: 979' Width: 57.0' Under Clearance: 23.08' Facility Carried: US 05 ML Structure Type: 6 SP CONT WLD GIRDER Features Intersected: US 5 OVER WHI R + NECRR Surface: Bituminous Maintenance/Ownership: State
Bridge 75: Slab - 1977 Structure No. 300113007514081 Length: 22' Width: 33.6' Under Clearance: 4.0' Facility Carried: US5 Structure Type: CONCRETE SLAB Features Intersected: DOT/HAN BROOK Surface: Bituminous Maintenance: State
Bridge 75A: Stringer/multi-beam or girder - 1967 Structure No. 200091047514082 Length: 197' Facility Carried: 191 ML Structure Type: 3 SP CONT WLD PL GIR Features Intersected: 191 OVER US 5
Bridge 75B: Stringer/multi-beam or girder - 1967 Structure No. 200091047514082 Length: 197' Facility Carried: 191 ML Structure Type: 3 SP CONT WLD PL GIR Features Intersected: 191 OVER US 5
Bridge 77: Culvert - 1931 Structure No. 300113007714081 Length: 8' Under Clearance: 6.0' Facility Carried: US5 Structure Type: RC BOX Features Intersected: BROOK Maintenance: State

Historic Projects <ul style="list-style-type: none"> Unknown Retreatment Resurface Bituminous Mix Skinny Mix Bituminous Seal 	Functional Class <ul style="list-style-type: none"> 1 - Interstate System 2 - Other Freeways and Expressways 3 - Principal Arterial 4 - Minor Arterial 5 - Major Collector 6 - Minor Collector 	Curves <ul style="list-style-type: none"> Left Right 	Grades <ul style="list-style-type: none"> Special grade up Special grade down 	Traffic Counters <ul style="list-style-type: none"> Continuous (CTC) Weight-In-Motion (WIM) Short-Term, Scheduled Short-Term, Unscheduled 	Crash Locations <ul style="list-style-type: none"> High Crash Locations (HCL's) Sections (& Intersections) 	Mileage by Functional Class By Sheet 020-2 4 - Minor Arterial 0113 5 - Major Collector 0.560 6.990	Mileage by Town By Sheet HARTFORD - U005-1408 7.55 of 7.55	DISTRICT 4	TOWN HARTFORD	Date: 11/17/21	ROUTE US-5 ETE mileage: 70.84 to 78.39
Speed Zones 25 30 35 40 45 50 55 60 65						Page Total Mileage: 7.55 mi		Page Total Mileage: 7.55 mi		1 of 1 TWN mileage: 0.0 to 7.55	

For More Information Contact - Vermont Agency of Transportation, Policy, Planning and Intermodal Development Division - Mapping Section, 1 National Life Drive, Montpelier, VT 05633-5001 Telephone: 802-828-2600.